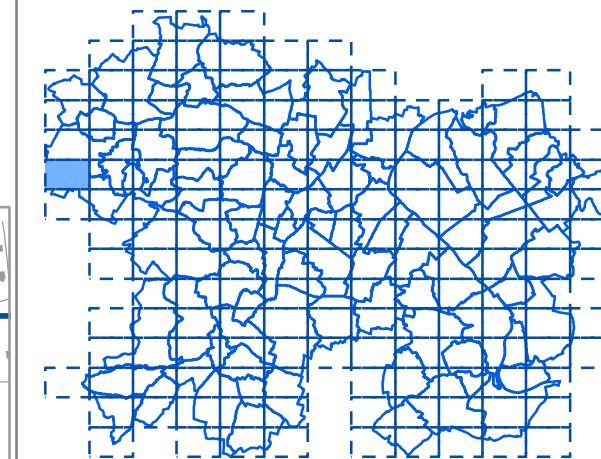


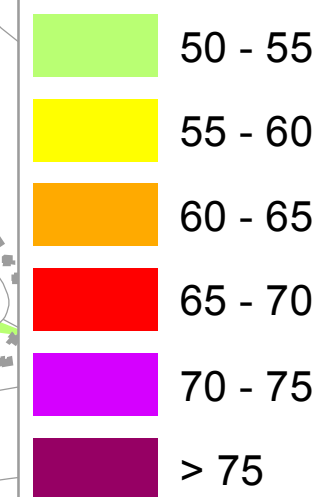
Bruit routier

Indicateur Ln (Nuit)

F1



Niveaux sonores, en dB(A)



Limite communale

Bâtiment

Autoroutes et nationales

Départementales

Routes communales

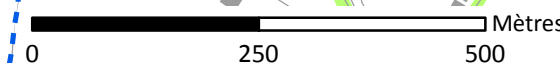
Voies ferrées

Cours d'eau

Surface en eau

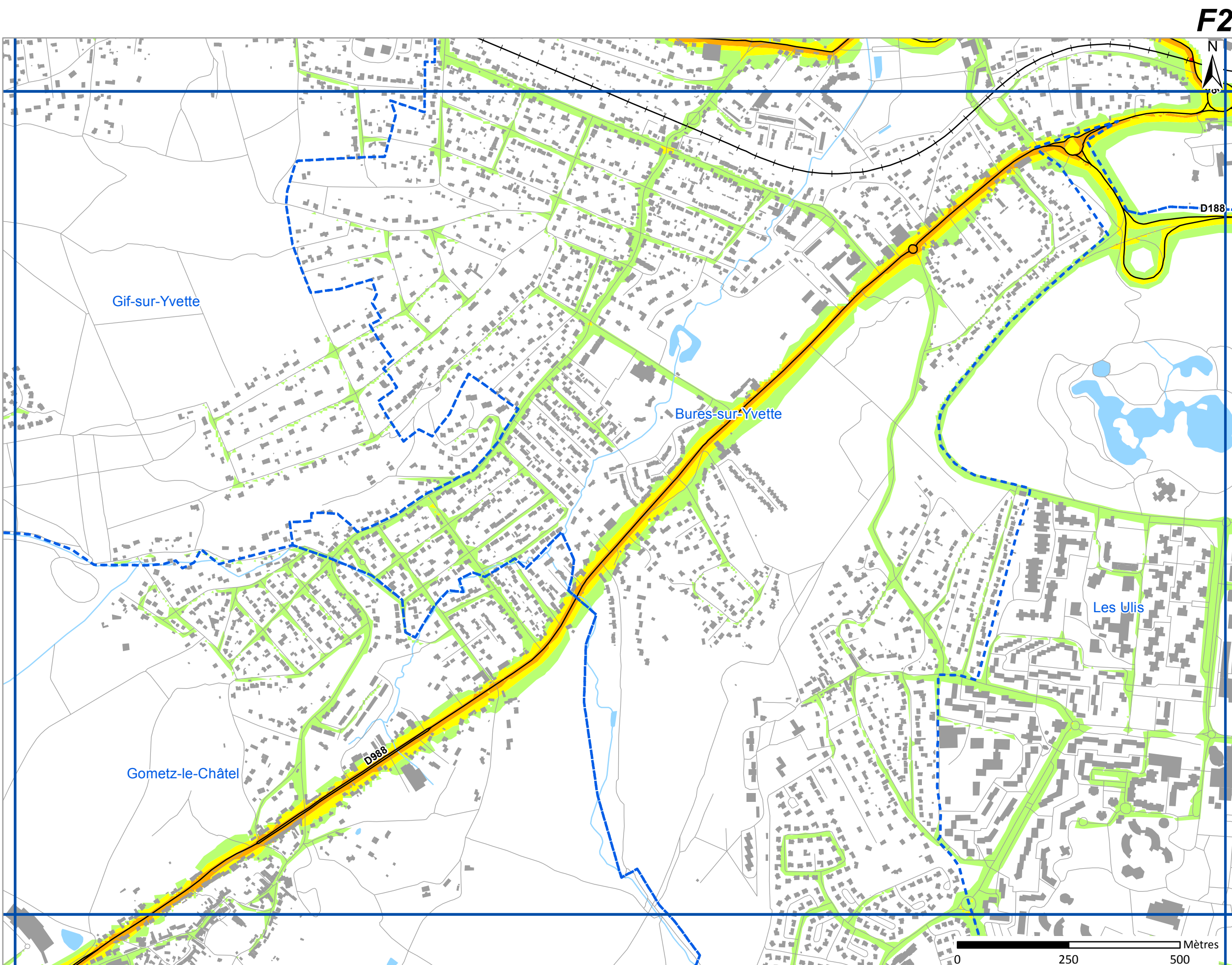
Gometz-le-Châtel

Gif-sur-Yvette

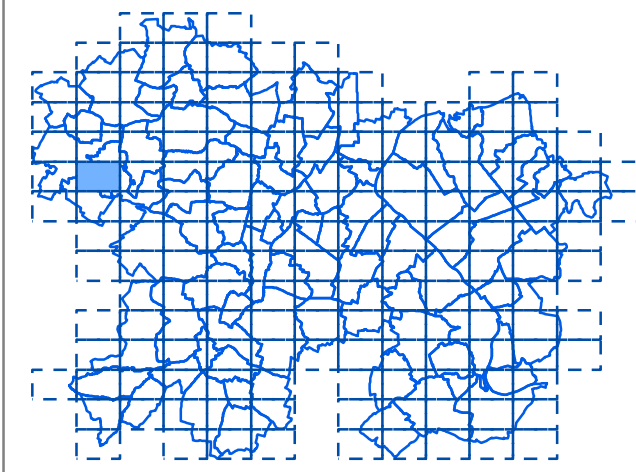


Bruit routier


Indicateur Ln (Nuit)



F2



Niveaux sonores, en dB(A)

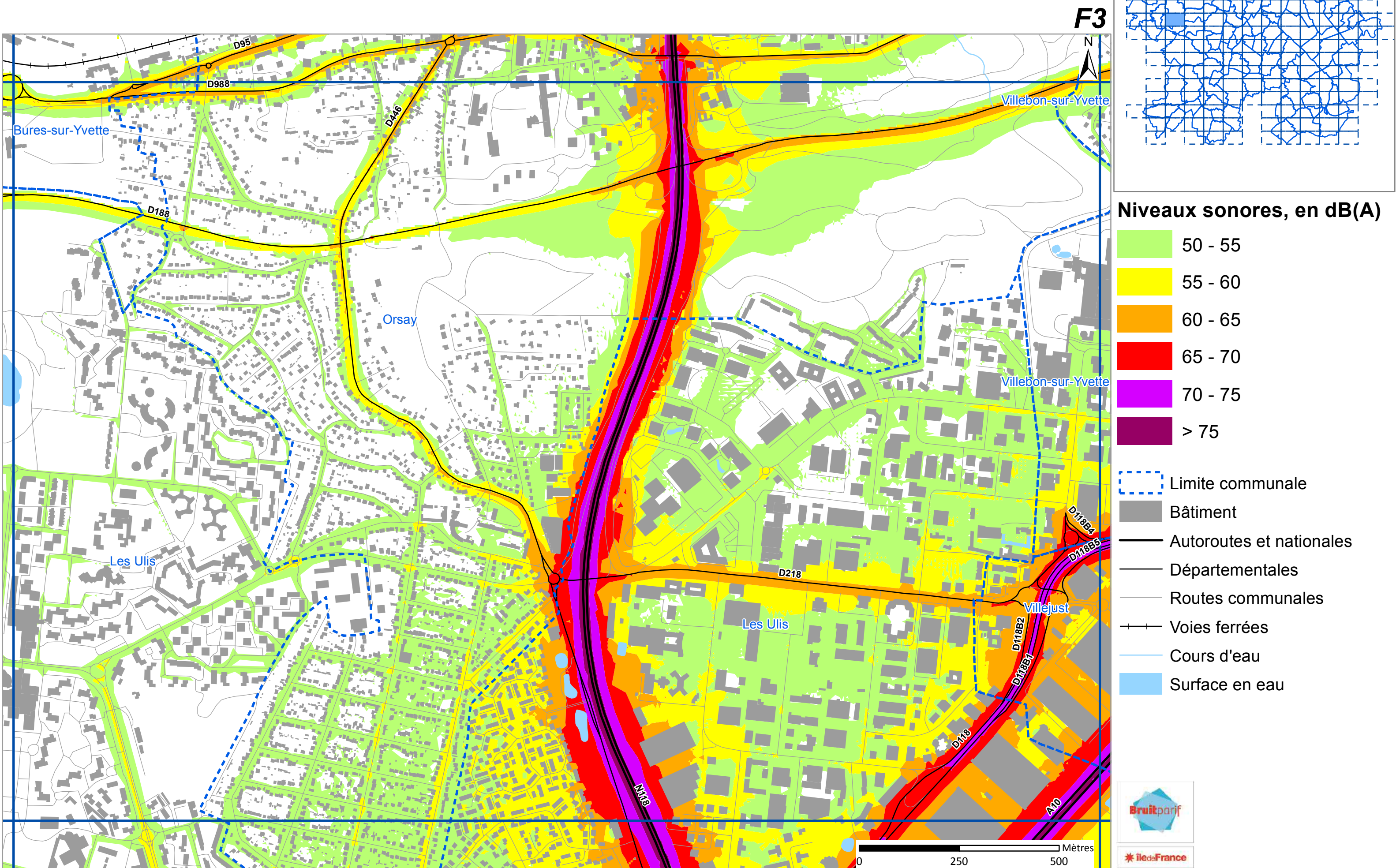


- Limite communale
- Bâtiment
- Autoroutes et nationales
- Départementales
- Routes communales
- Voies ferrées
- Cours d'eau
- Surface en eau



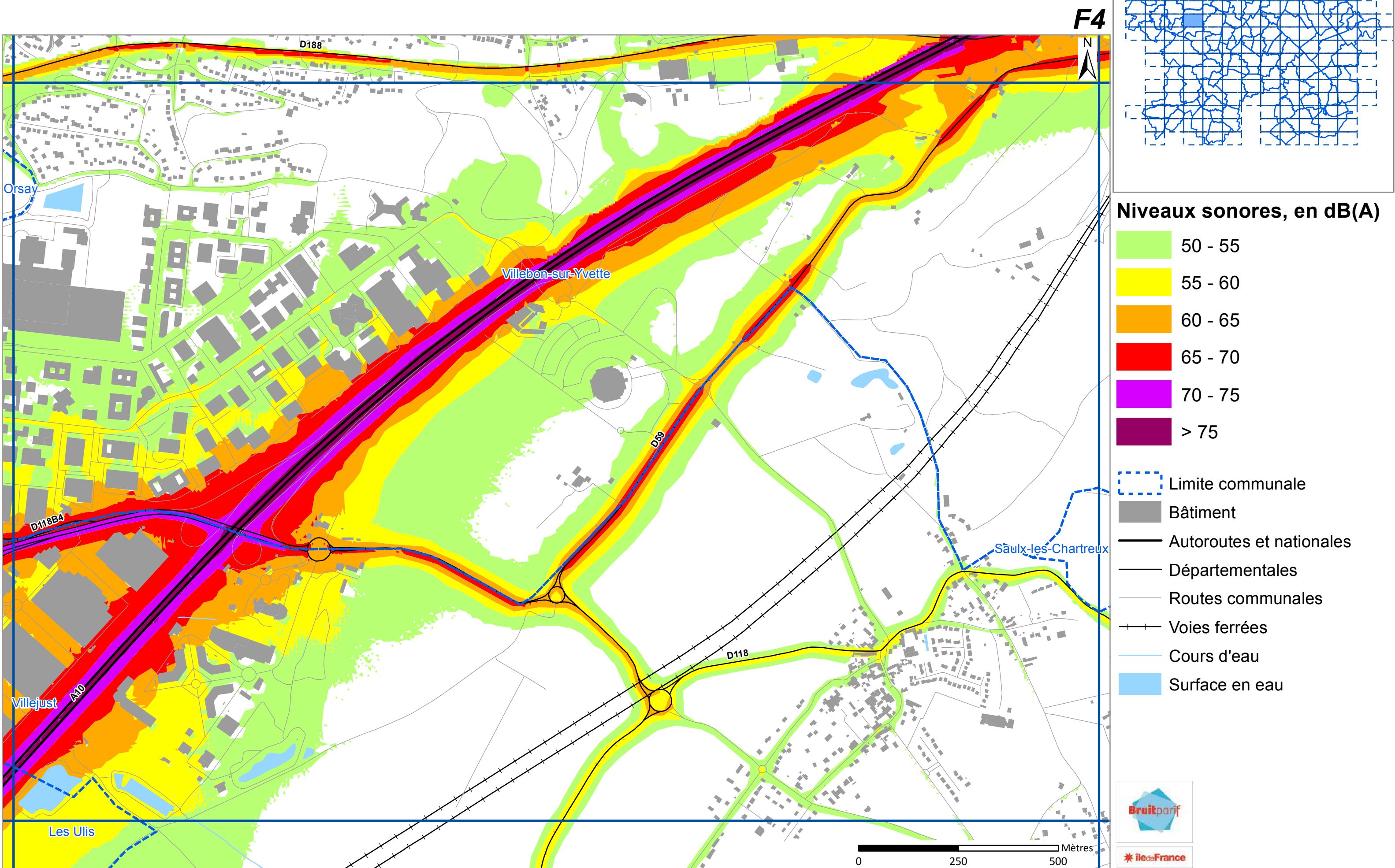
Bruit routier

Indicateur Ln (Nuit)



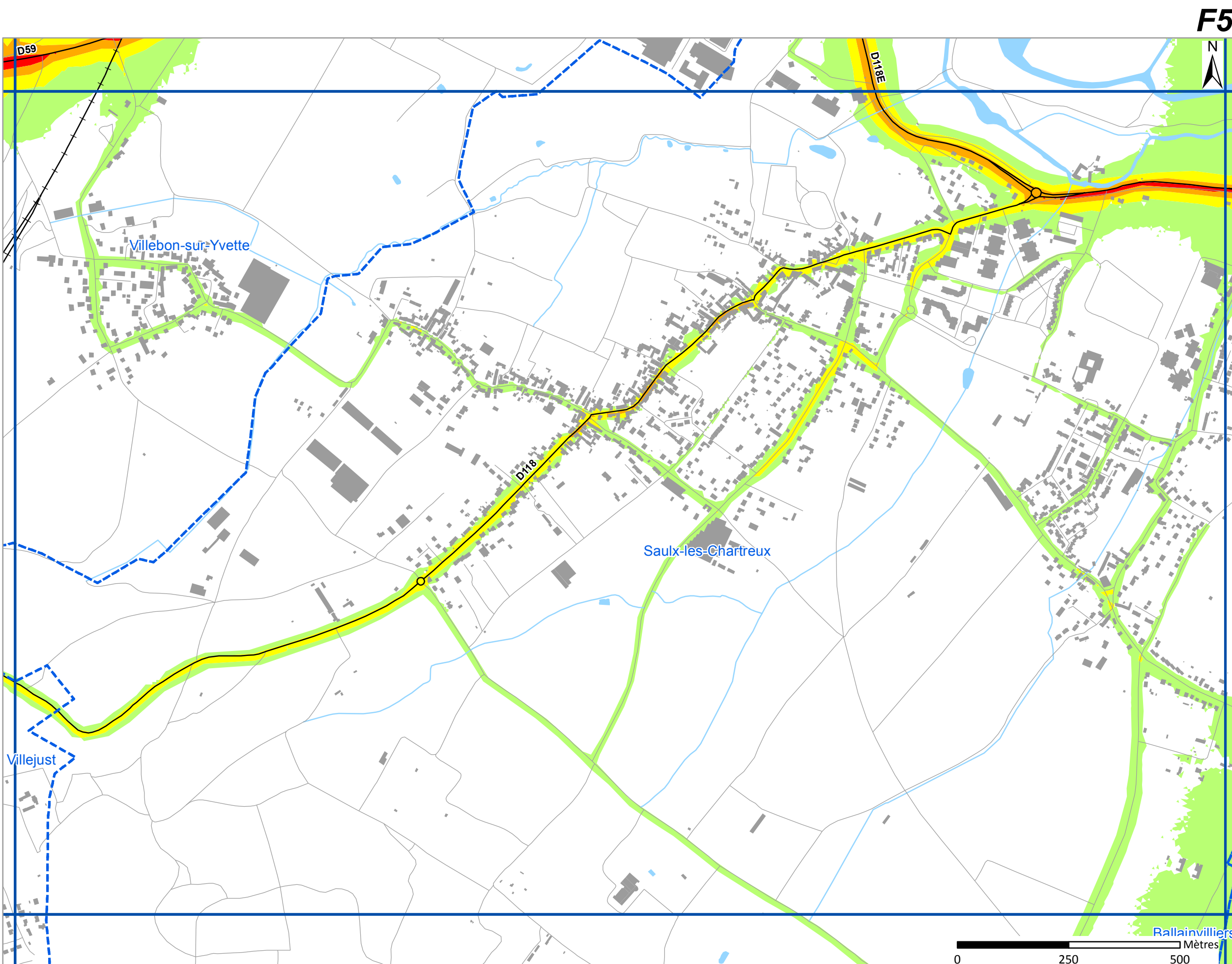
Bruit routier

Indicateur Ln (Nuit)

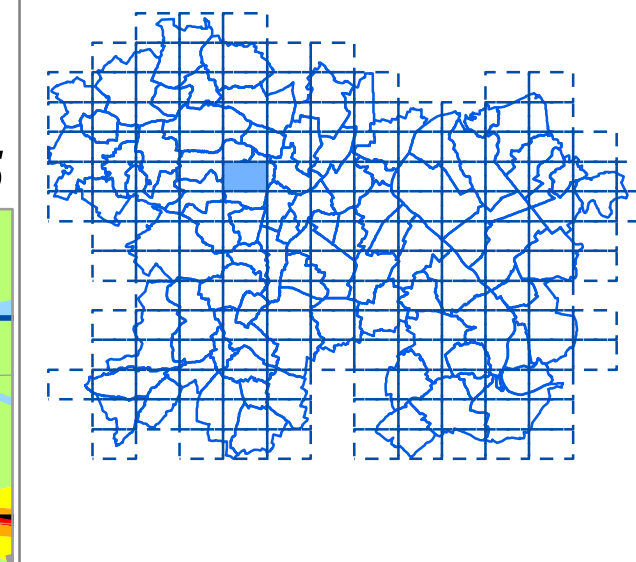


Bruit routier

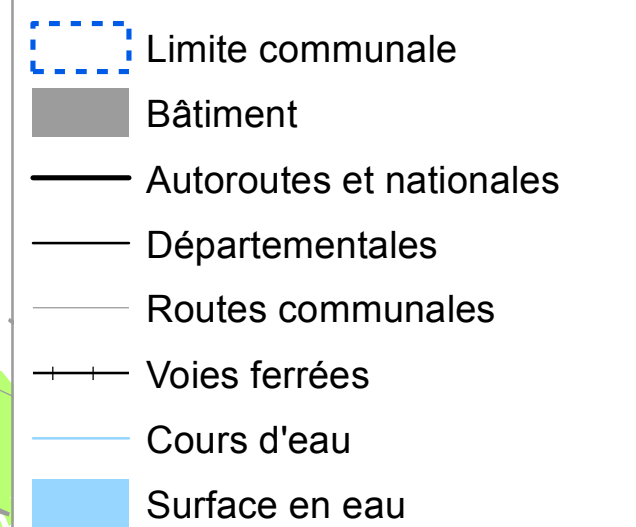

Indicateur Ln (Nuit)



F5

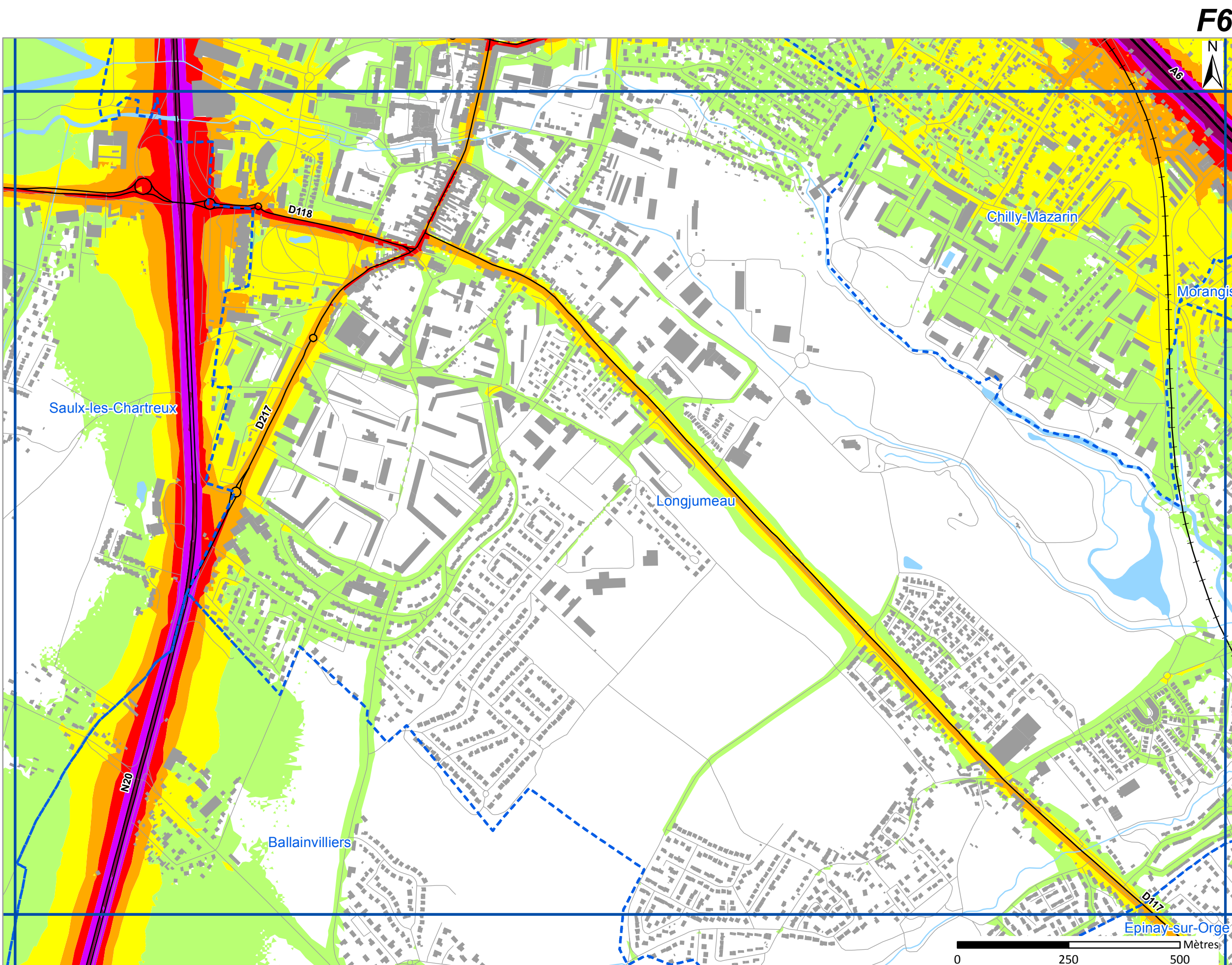


Niveaux sonores, en dB(A)




Bruit routier


Indicateur Ln (Nuit)



F6



Niveaux sonores, en dB(A)

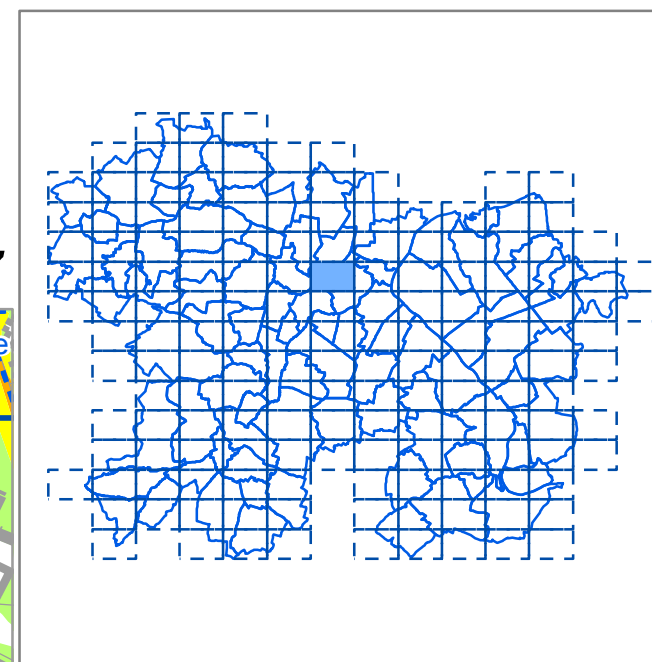
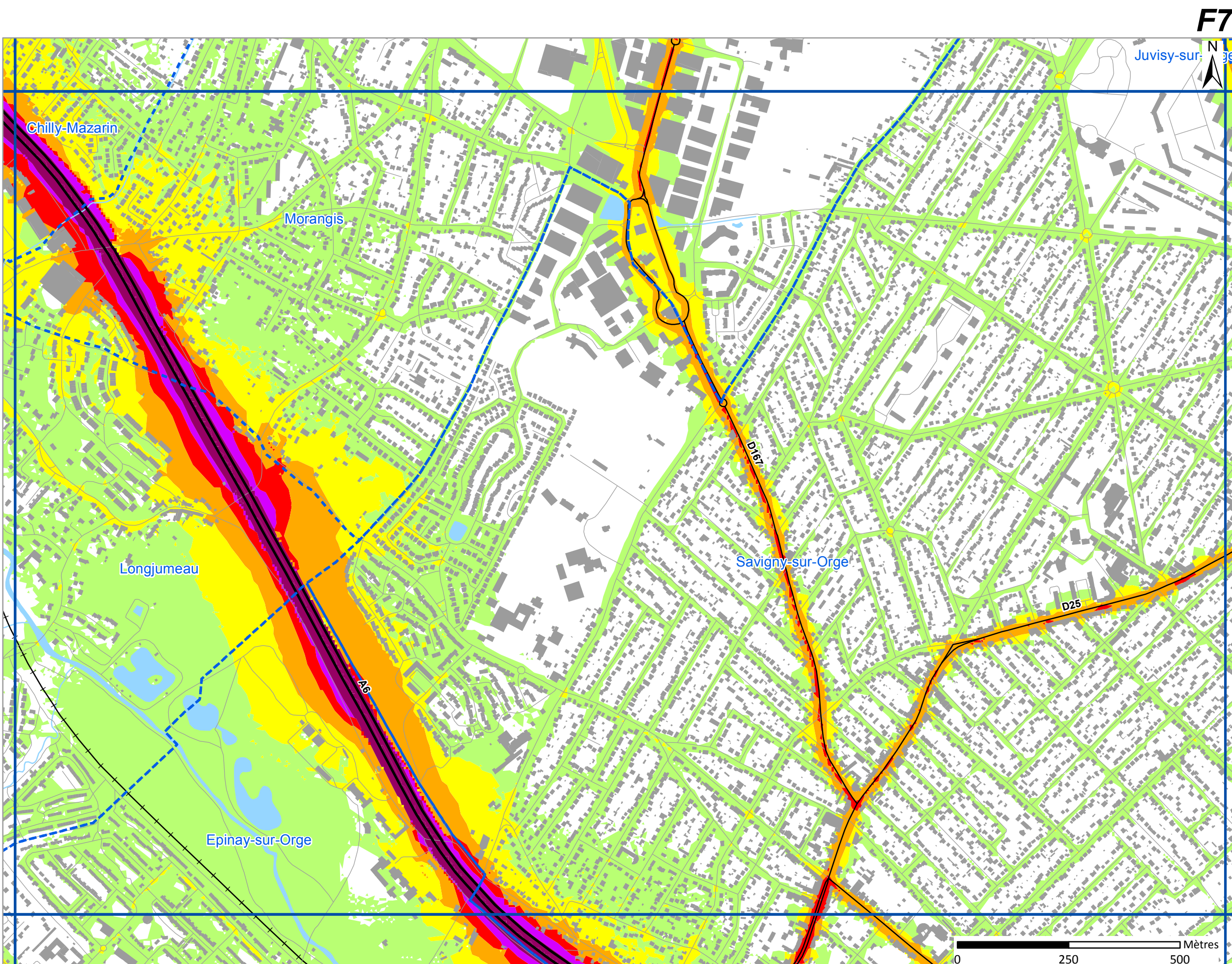


- Limite communale
- Bâtiment
- Autoroutes et nationales
- Départementales
- Routes communales
- Voies ferrées
- Cours d'eau
- Surface en eau




Bruit routier

Indicateur Ln (Nuit)



Niveaux sonores, en dB(A)

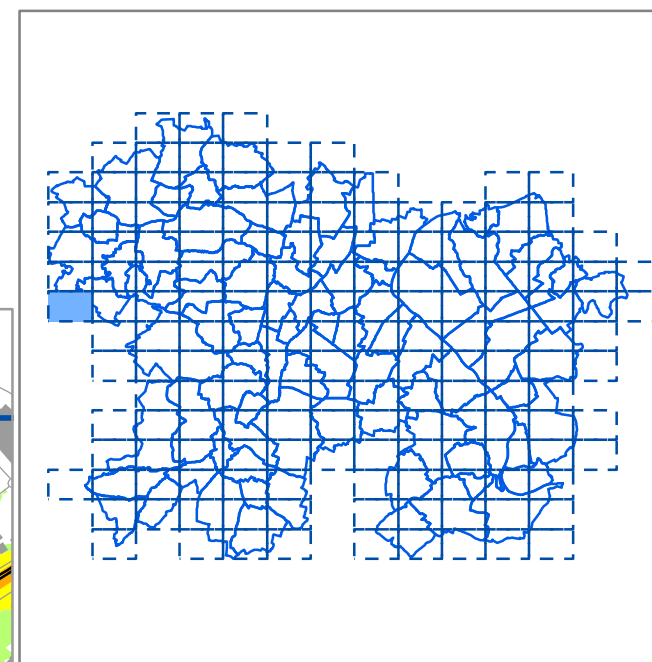


- Limite communale
- Bâtiment
- Autoroutes et nationales
- Départementales
- Routes communales
- Voies ferrées
- Cours d'eau
- Surface en eau




Bruit routier

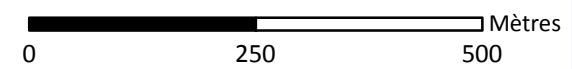
Indicateur Ln (Nuit)



Niveaux sonores, en dB(A)

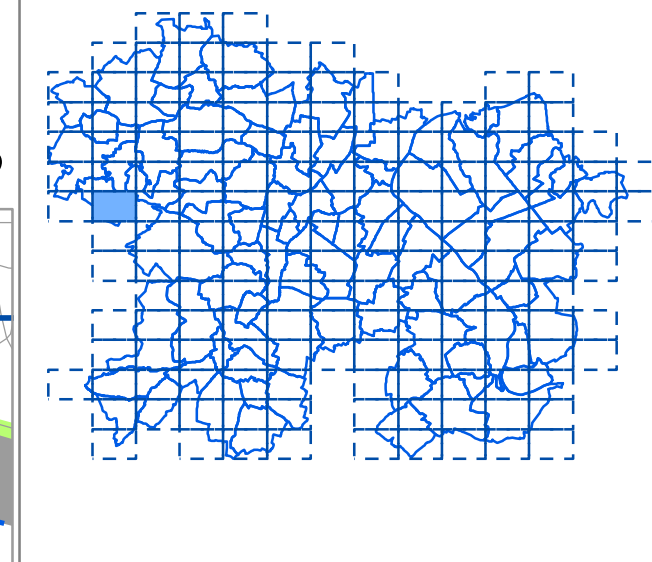
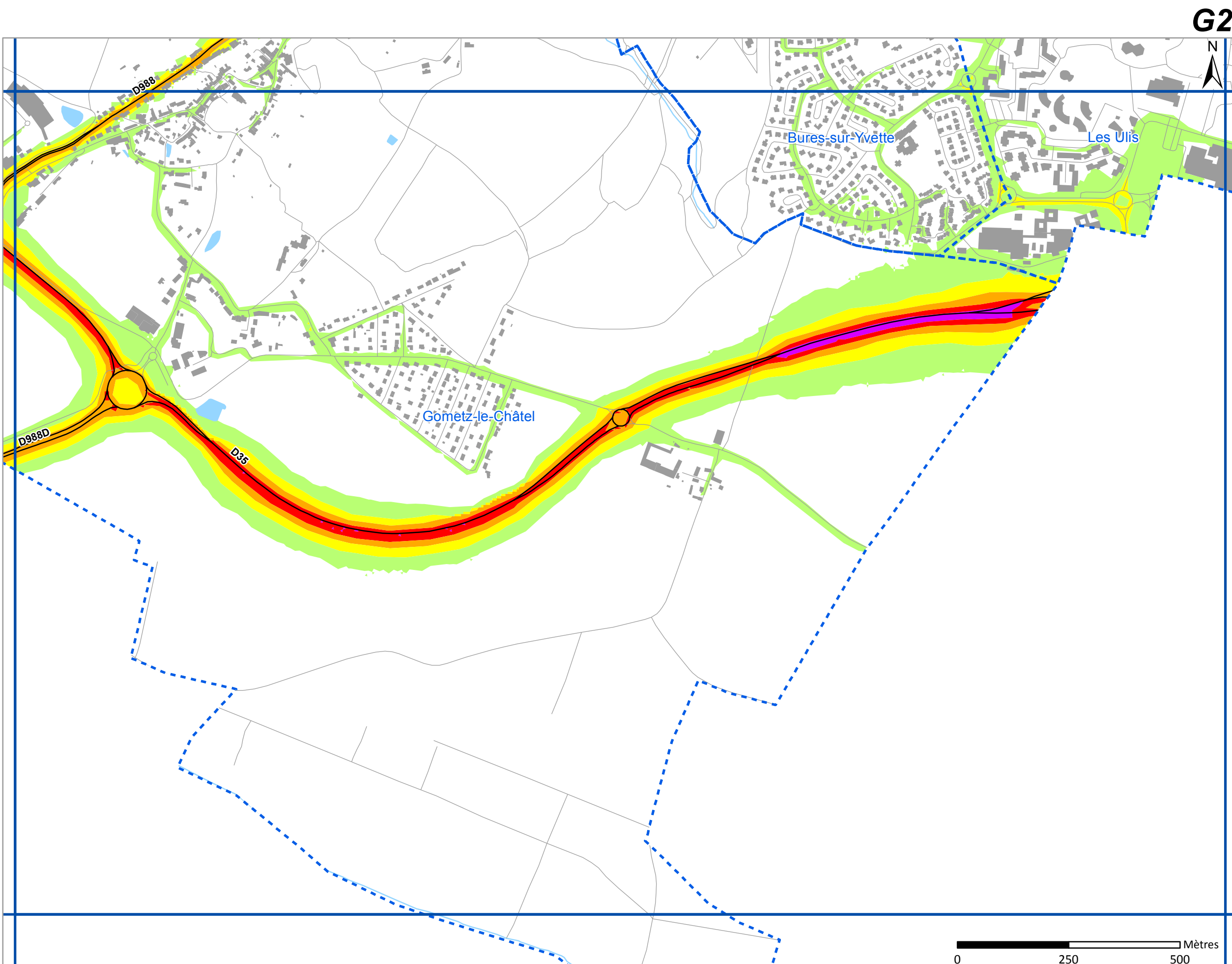


- Limite communale
- Bâtiment
- Autoroutes et nationales
- Départementales
- Routes communales
- Voies ferrées
- Cours d'eau
- Surface en eau




Bruit routier

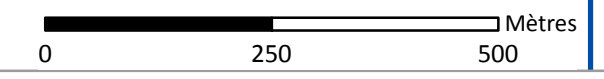
Indicateur Ln (Nuit)



Niveaux sonores, en dB(A)

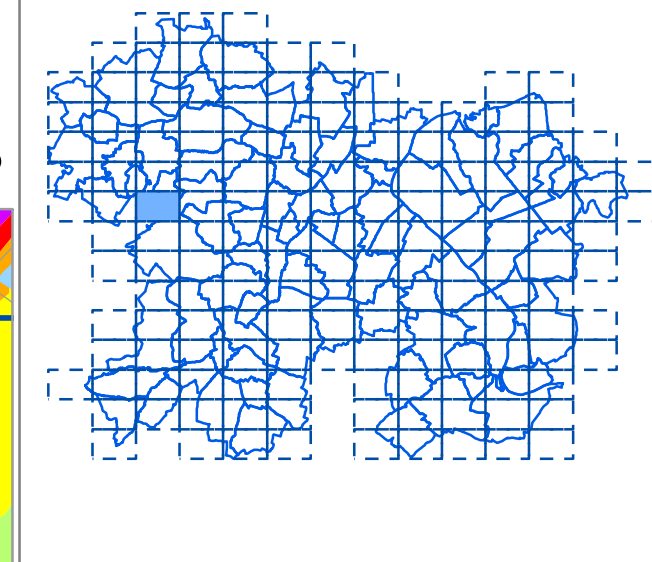
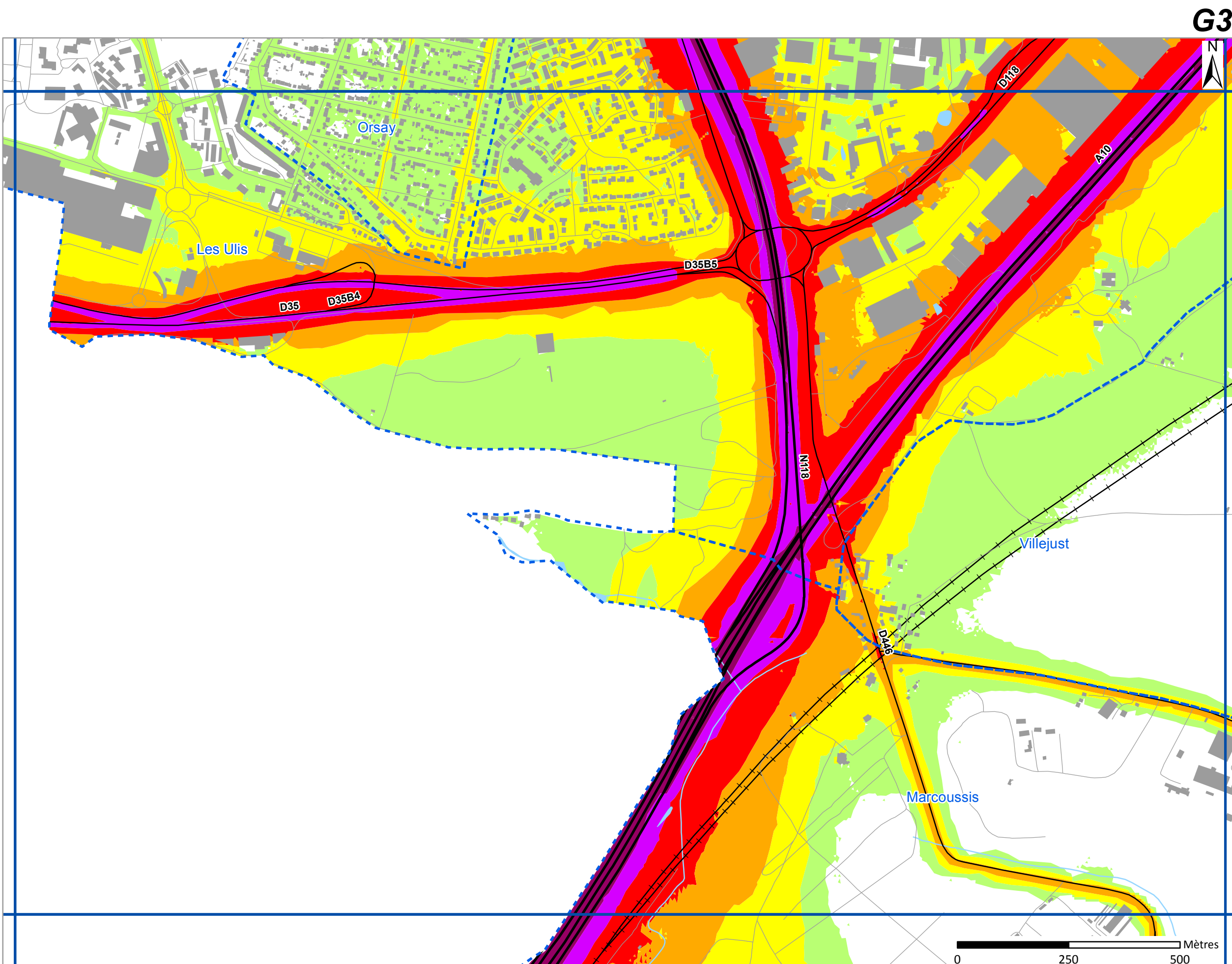


- Limite communale
- Bâtiment
- Autoroutes et nationales
- Départementales
- Routes communales
- Voies ferrées
- Cours d'eau
- Surface en eau




Bruit routier

Indicateur Ln (Nuit)



Niveaux sonores, en dB(A)


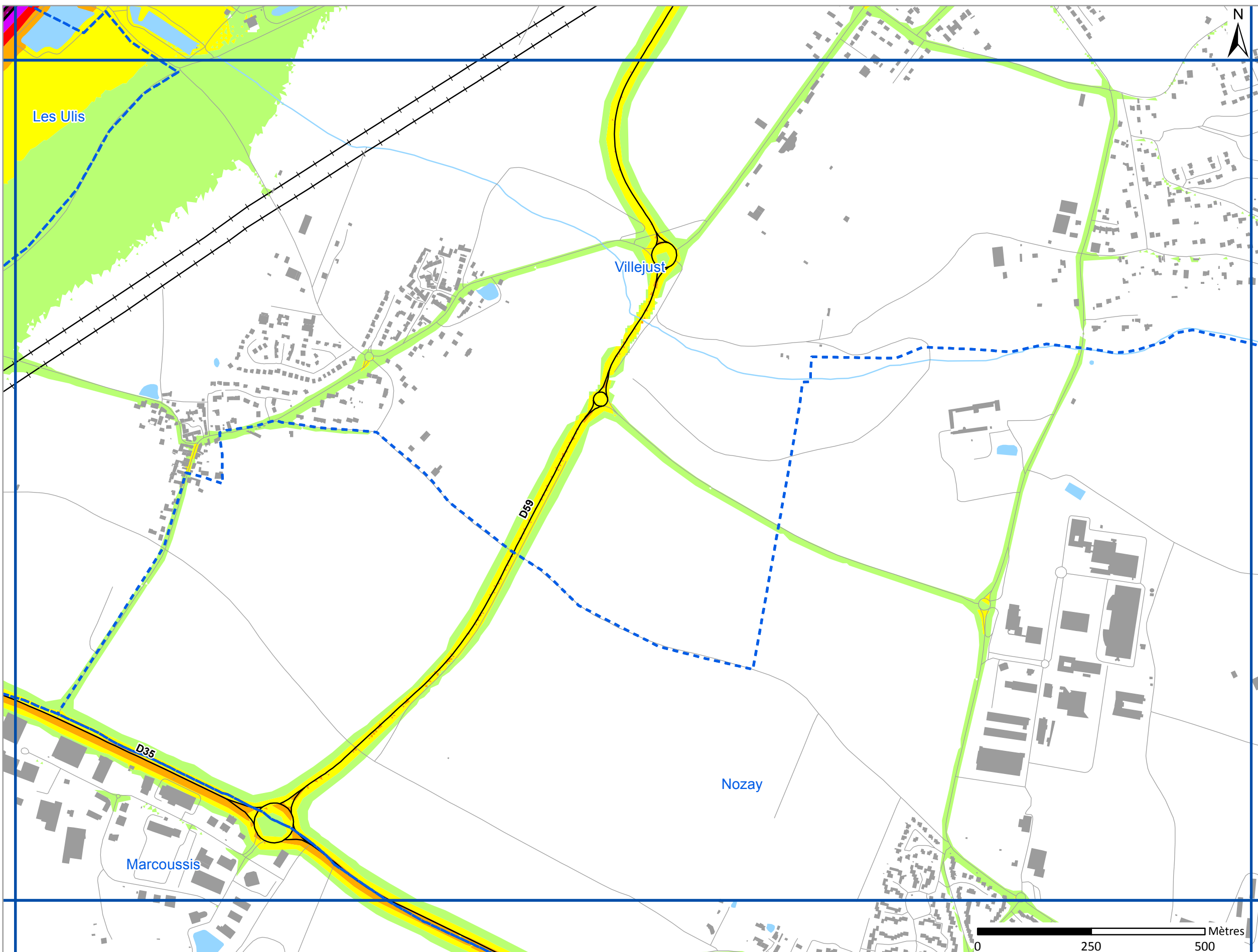


- Limite communale
- Bâtiment
- Autoroutes et nationales
- Départementales
- Routes communales
- Voies ferrées
- Cours d'eau
- Surface en eau





Bruit routier

Indicateur Ln (Nuit)

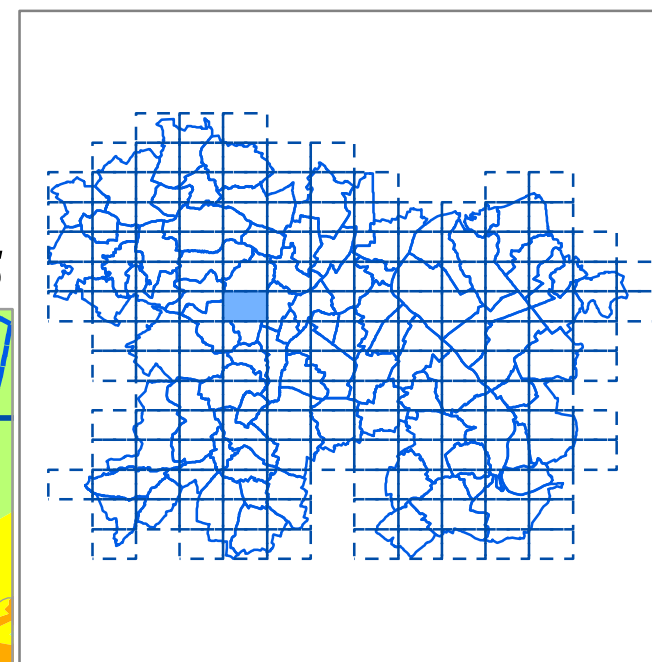
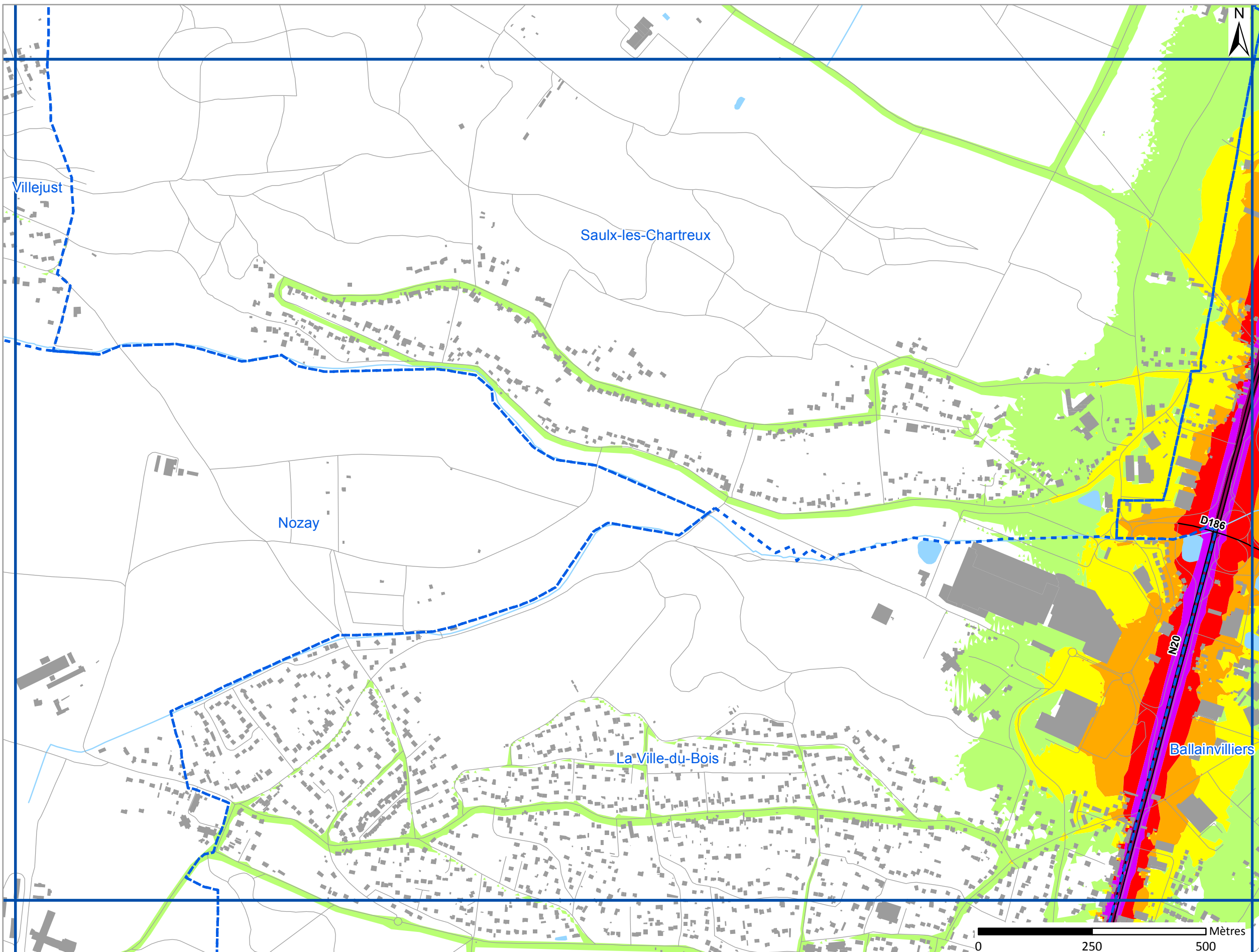


Niveaux sonores, en dB(A)




Bruit routier

Indicateur Ln (Nuit)



Niveaux sonores, en dB(A)

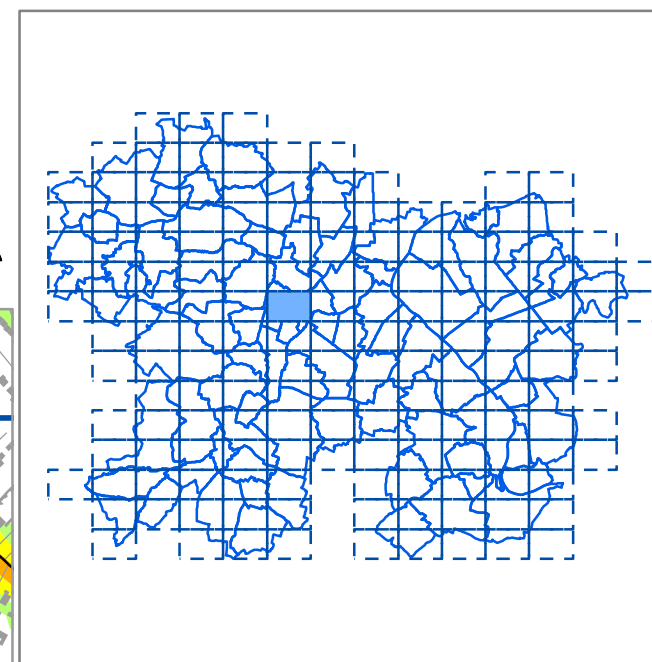
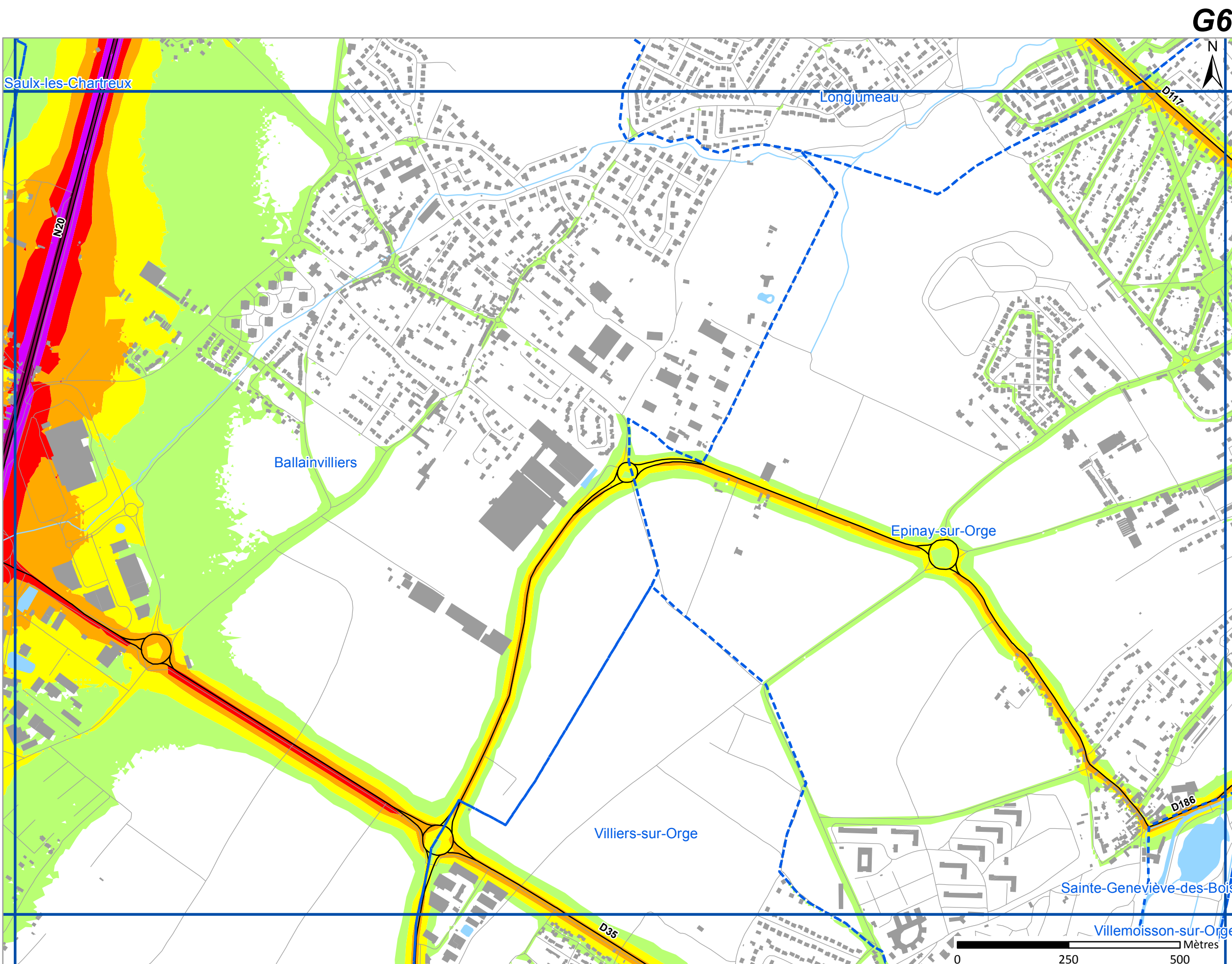


- Limite communale
- Bâtiment
- Autoroutes et nationales
- Départementales
- Routes communales
- Voies ferrées
- Cours d'eau
- Surface en eau



Bruit routier


Indicateur Ln (Nuit)



G6



Niveaux sonores, en dB(A)



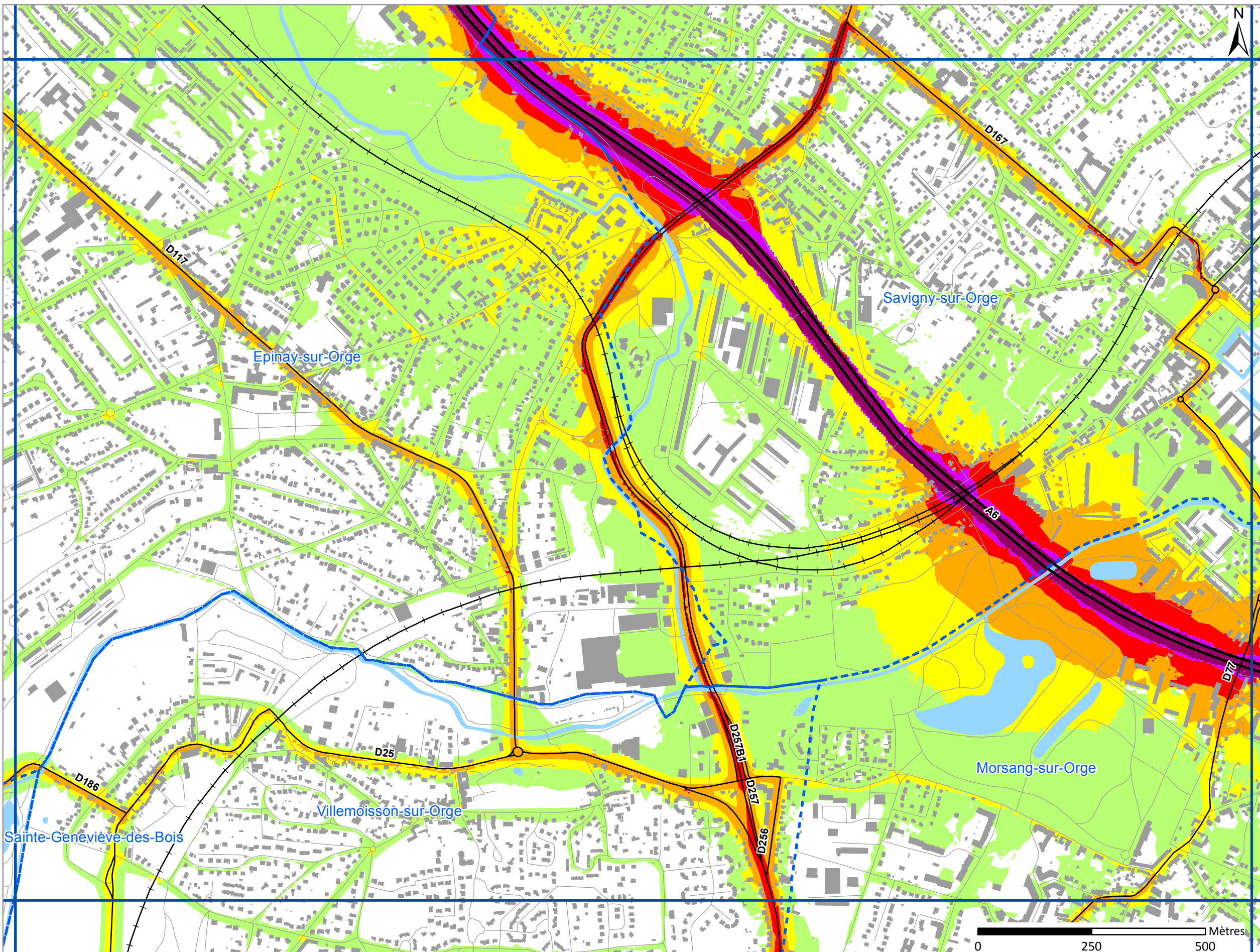

- Limite communale
- Bâtiment
- Autoroutes et nationales
- Départementales
- Routes communales
- Voies ferrées
- Cours d'eau
- Surface en eau



Bruit routier

Indicateur Ln (Nuit)

G7



Niveaux sonores, en dB(A)

- 50 - 55
- 55 - 60
- 60 - 65
- 65 - 70
- 70 - 75
- > 75

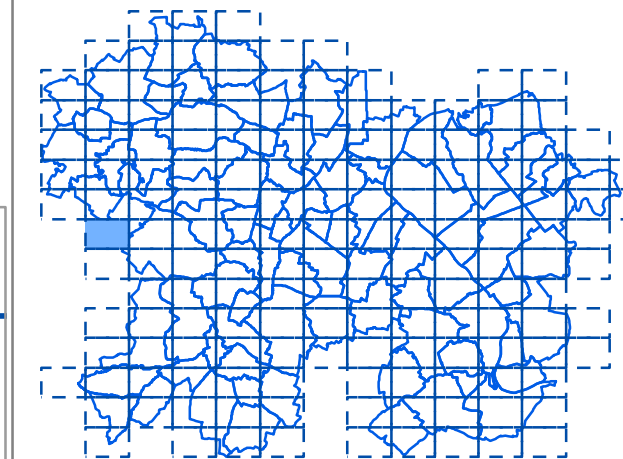
- Limite communale
- Bâtiment
- Autoroutes et nationales
- Départementales
- Routes communales
- Voies ferrées
- Cours d'eau
- Surface en eau



Bruit routier

Indicateur Ln (Nuit)

H2

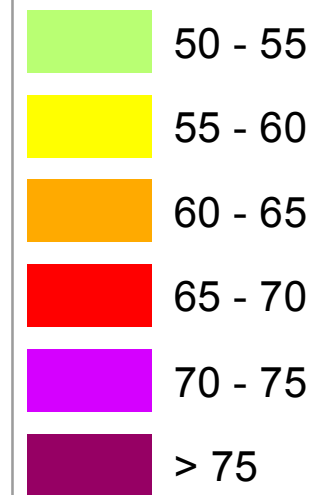


Gometz-le-Châtel

Marcoussis

A10

Niveaux sonores, en dB(A)



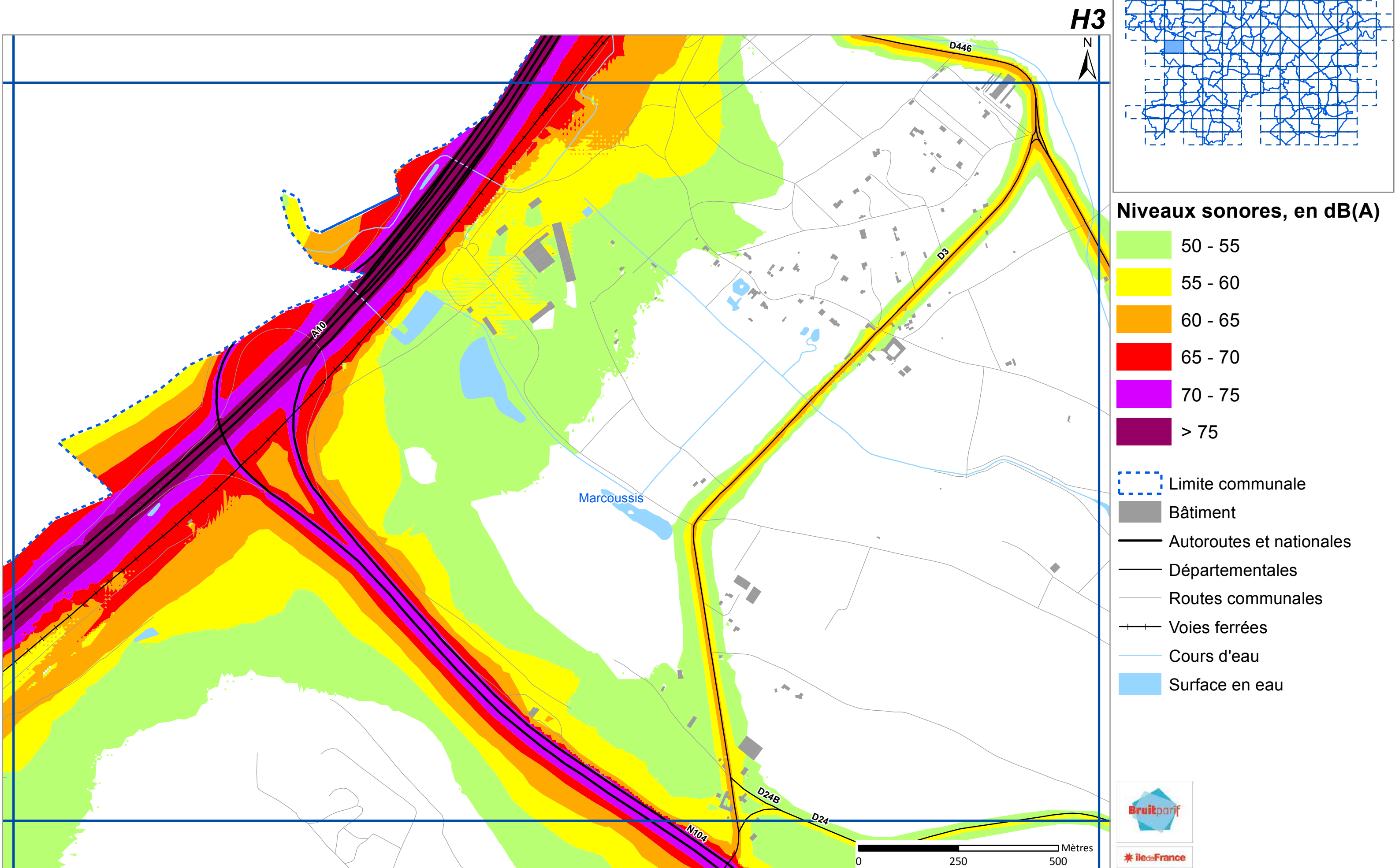
- Limite communale
- Bâtiment
- Autoroutes et nationales
- Départementales
- Routes communales
- Voies ferrées
- Cours d'eau
- Surface en eau

0 250 500 Mètres



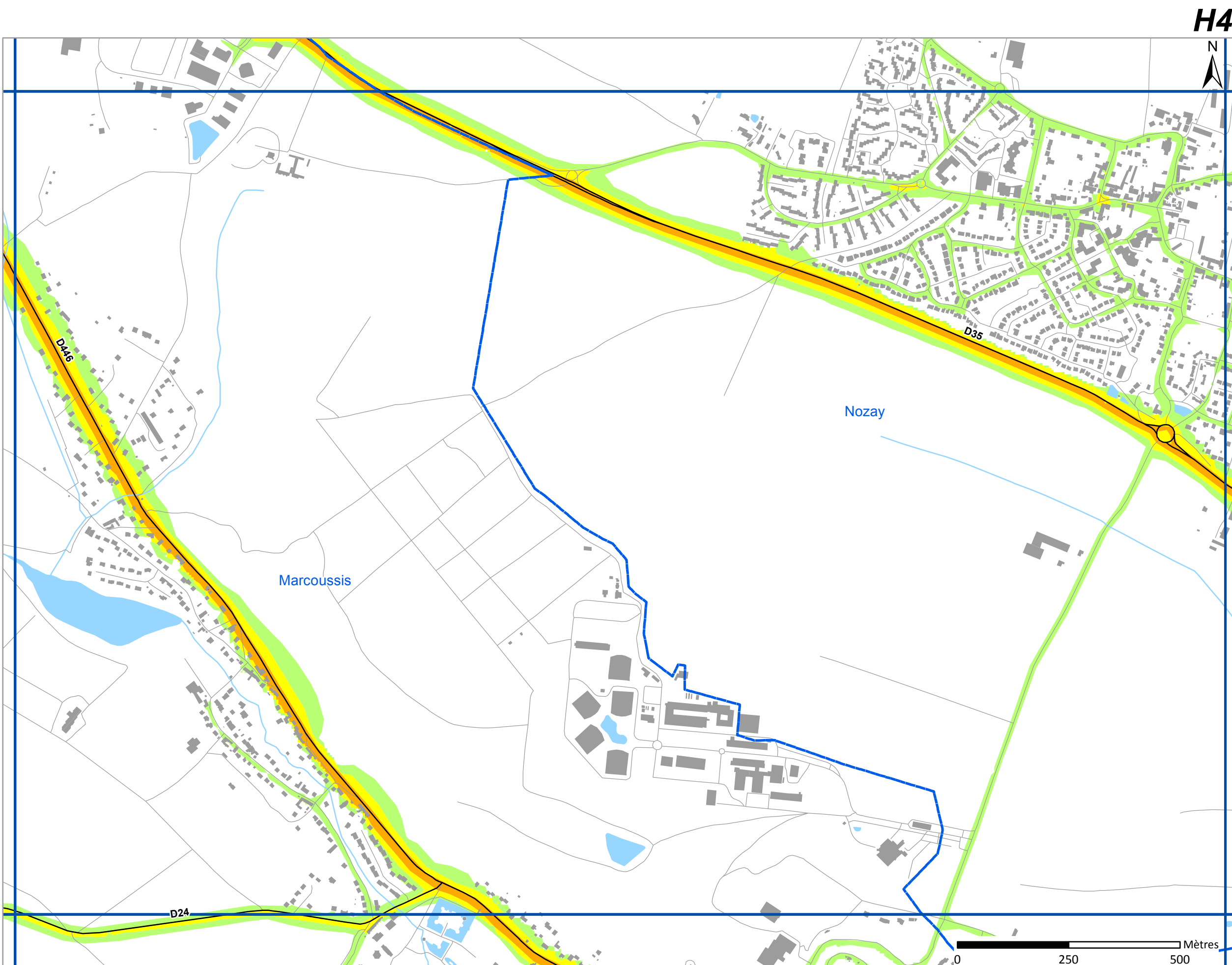
Bruit routier

Indicateur Ln (Nuit)

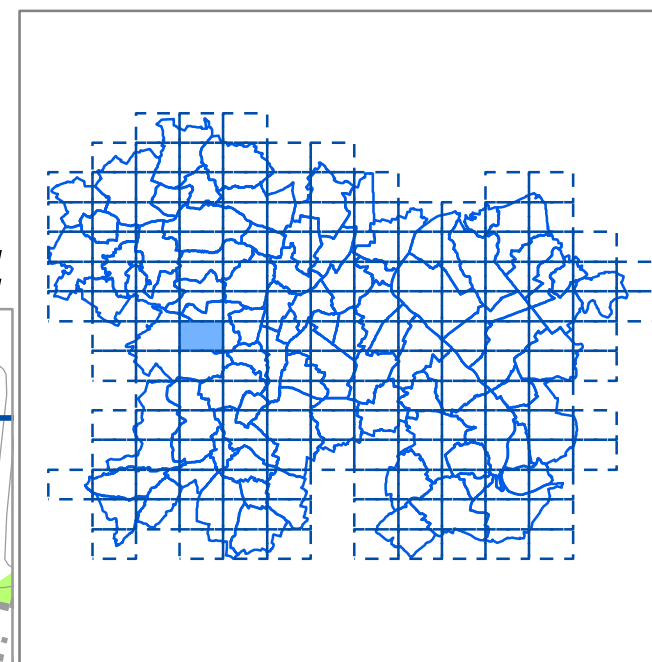


Bruit routier

Indicateur Ln (Nuit)



H4



Niveaux sonores, en dB(A)

- 50 - 55
- 55 - 60
- 60 - 65
- 65 - 70
- 70 - 75
- > 75

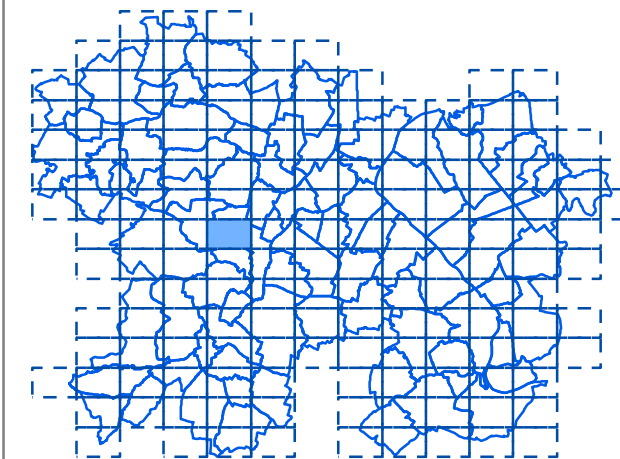
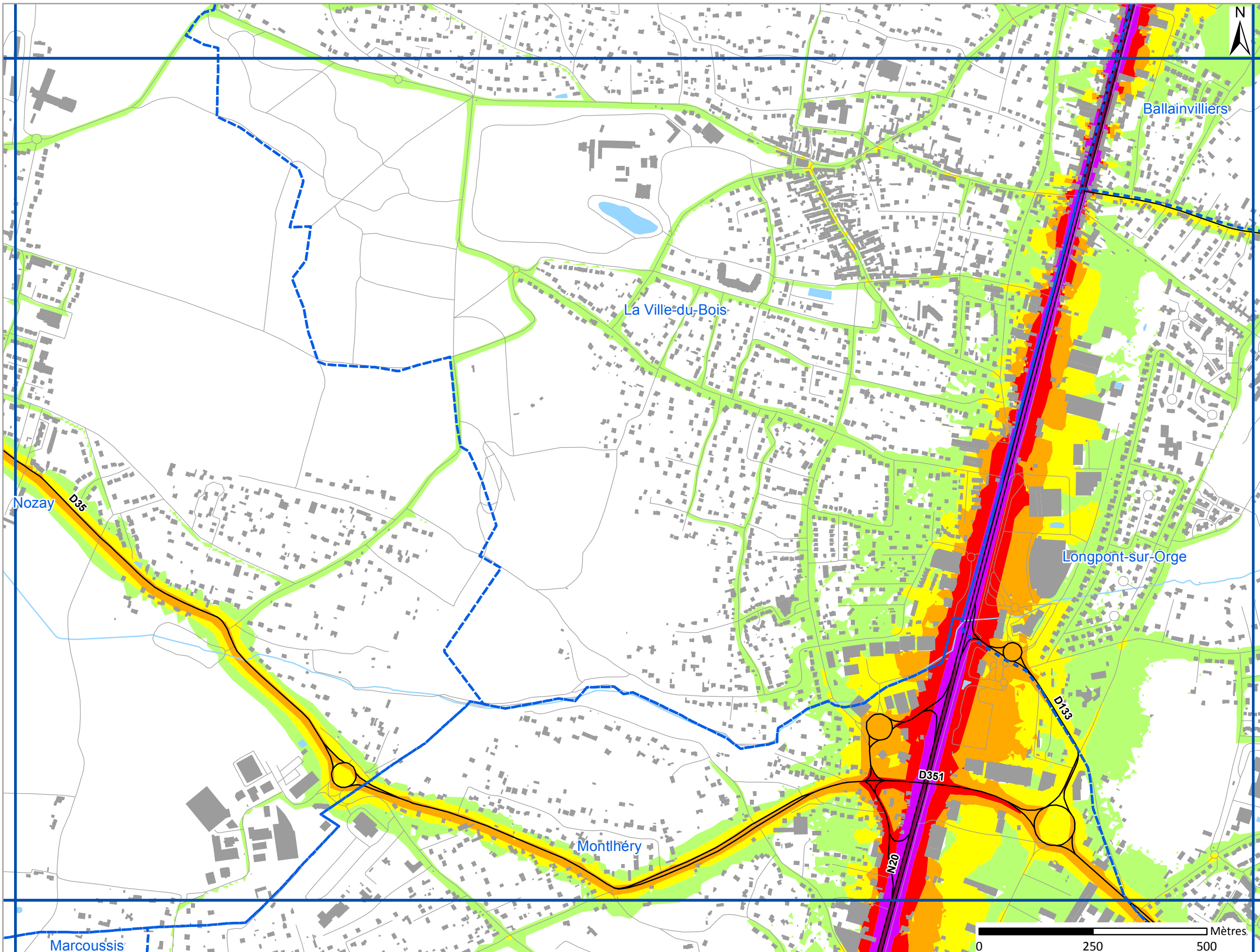
- Limite communale
- Bâtiment
- Autoroutes et nationales
- Départementales
- Routes communales
- Voies ferrées
- Cours d'eau
- Surface en eau



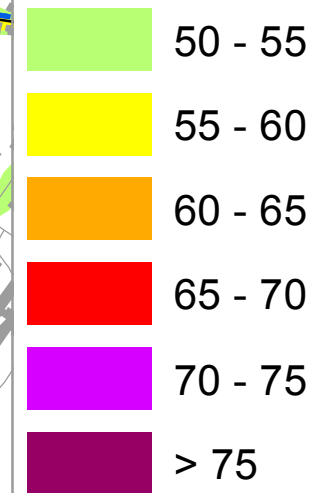
Bruit routier

Indicateur Ln (Nuit)

H5



Niveaux sonores, en dB(A)




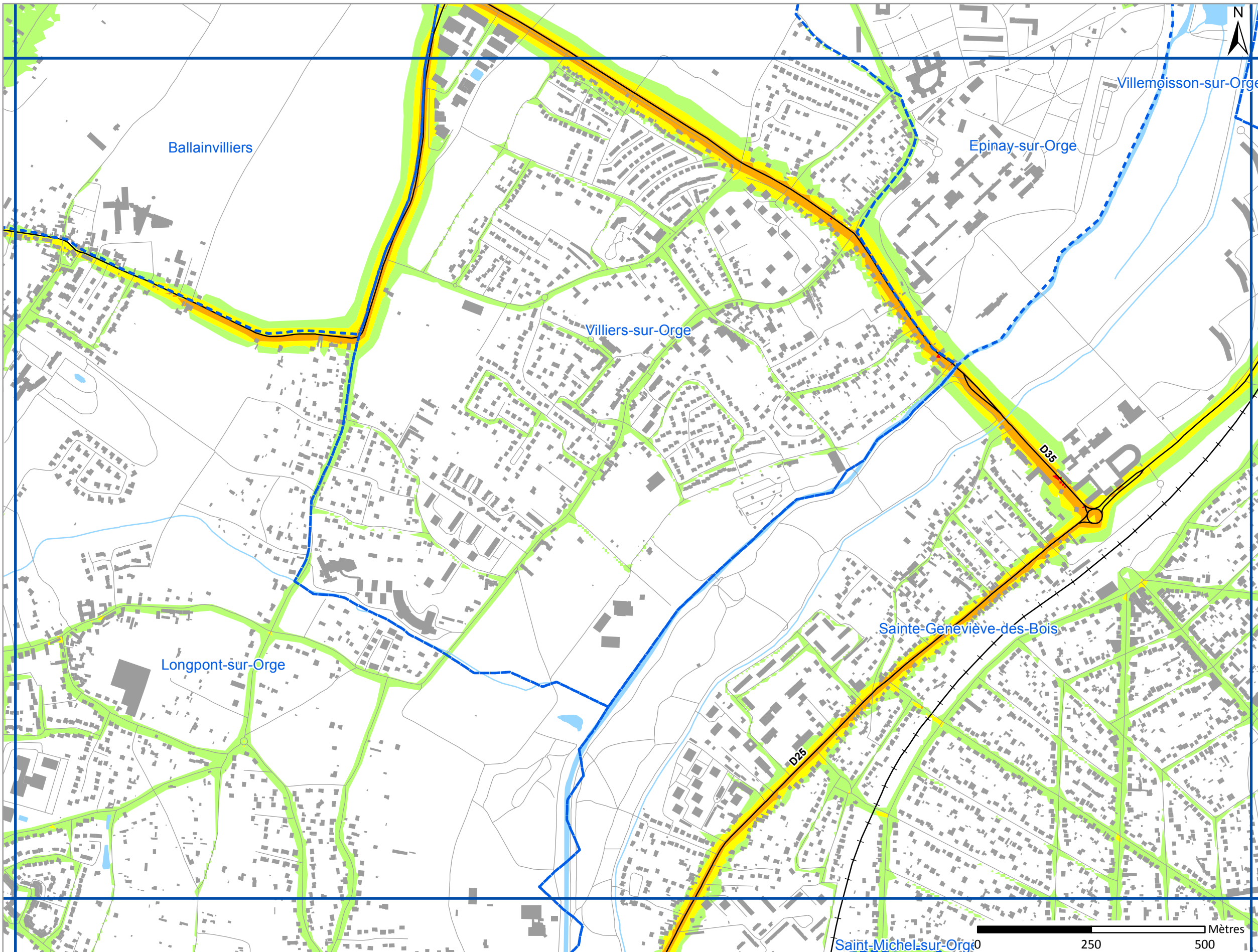
- Limite communale
- Bâtiment
- Autoroutes et nationales
- Départementales
- Routes communales
- Voies ferrées
- Cours d'eau
- Surface en eau




Bruit routier

Indicateur Ln (Nuit)

H6



Niveaux sonores, en dB(A)



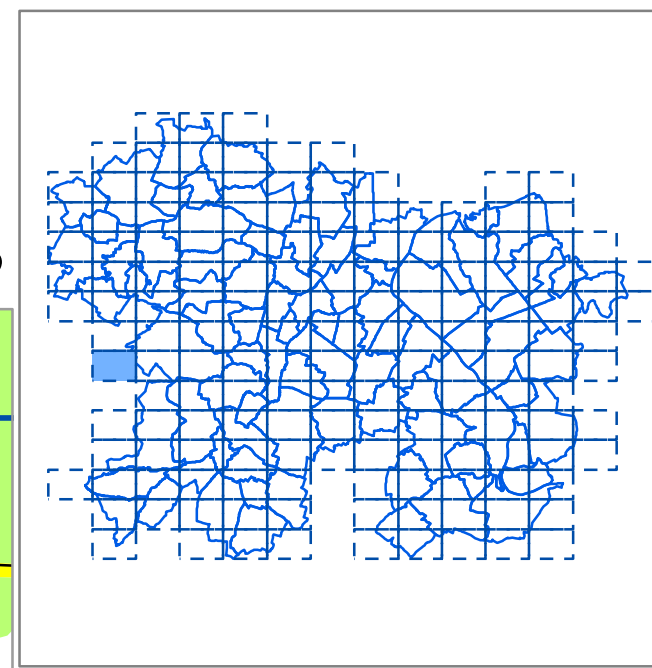
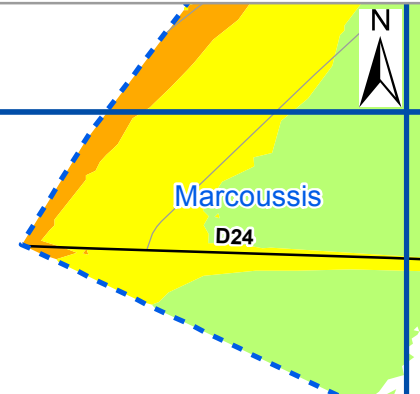
- Limite communale
- Bâtiment
- Autoroutes et nationales
- Départementales
- Routes communales
- Voies ferrées
- Cours d'eau
- Surface en eau



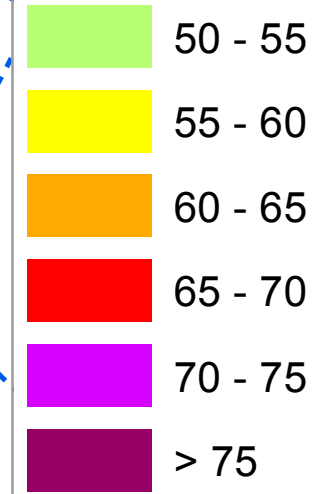
Bruit routier

Indicateur Ln (Nuit)

I2



Niveaux sonores, en dB(A)



Limite communale

Bâtiment

Autoroutes et nationales

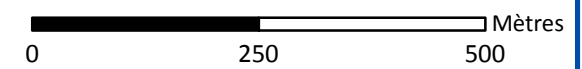
Départementales

Routes communales

Voies ferrées

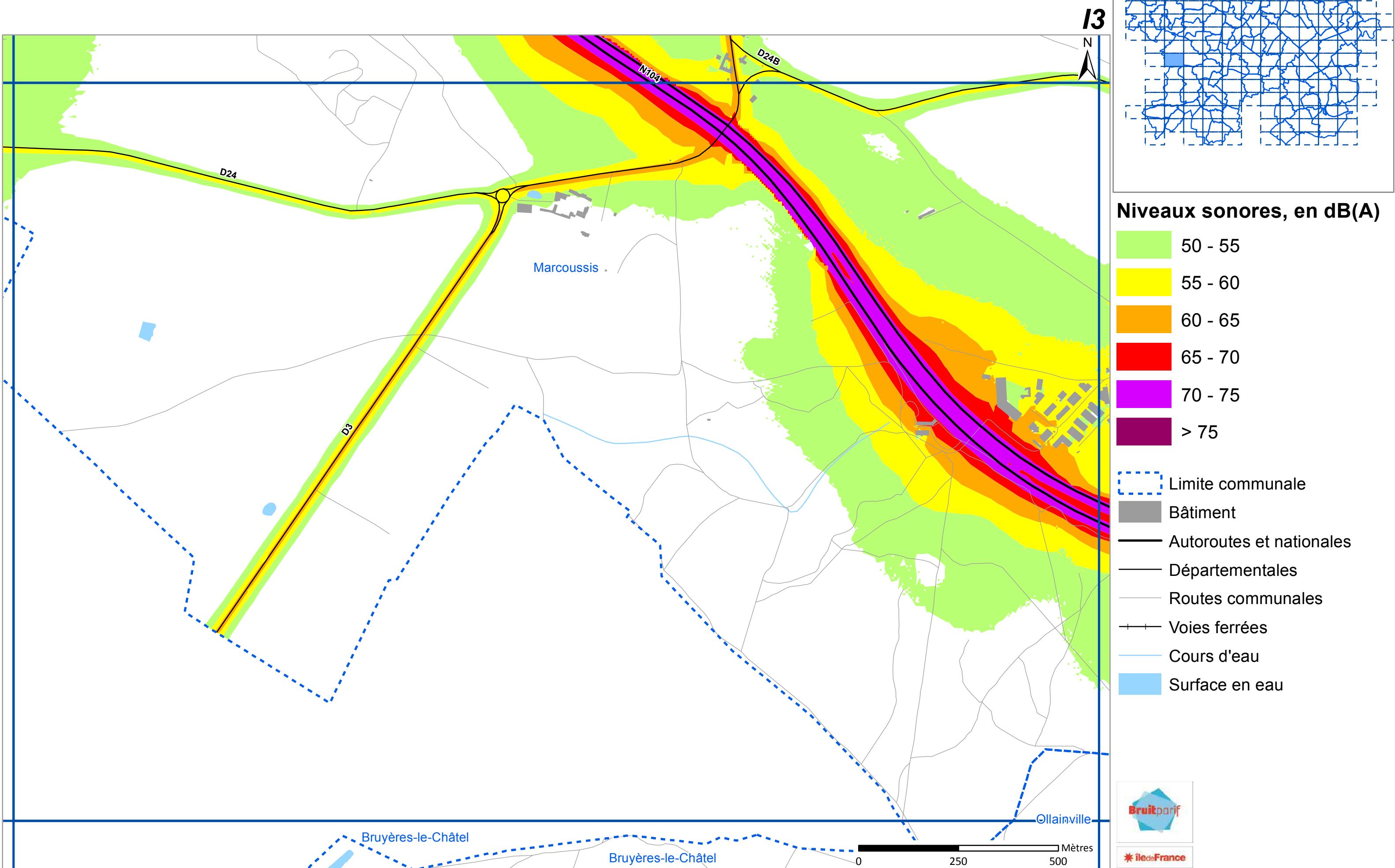
Cours d'eau

Surface en eau




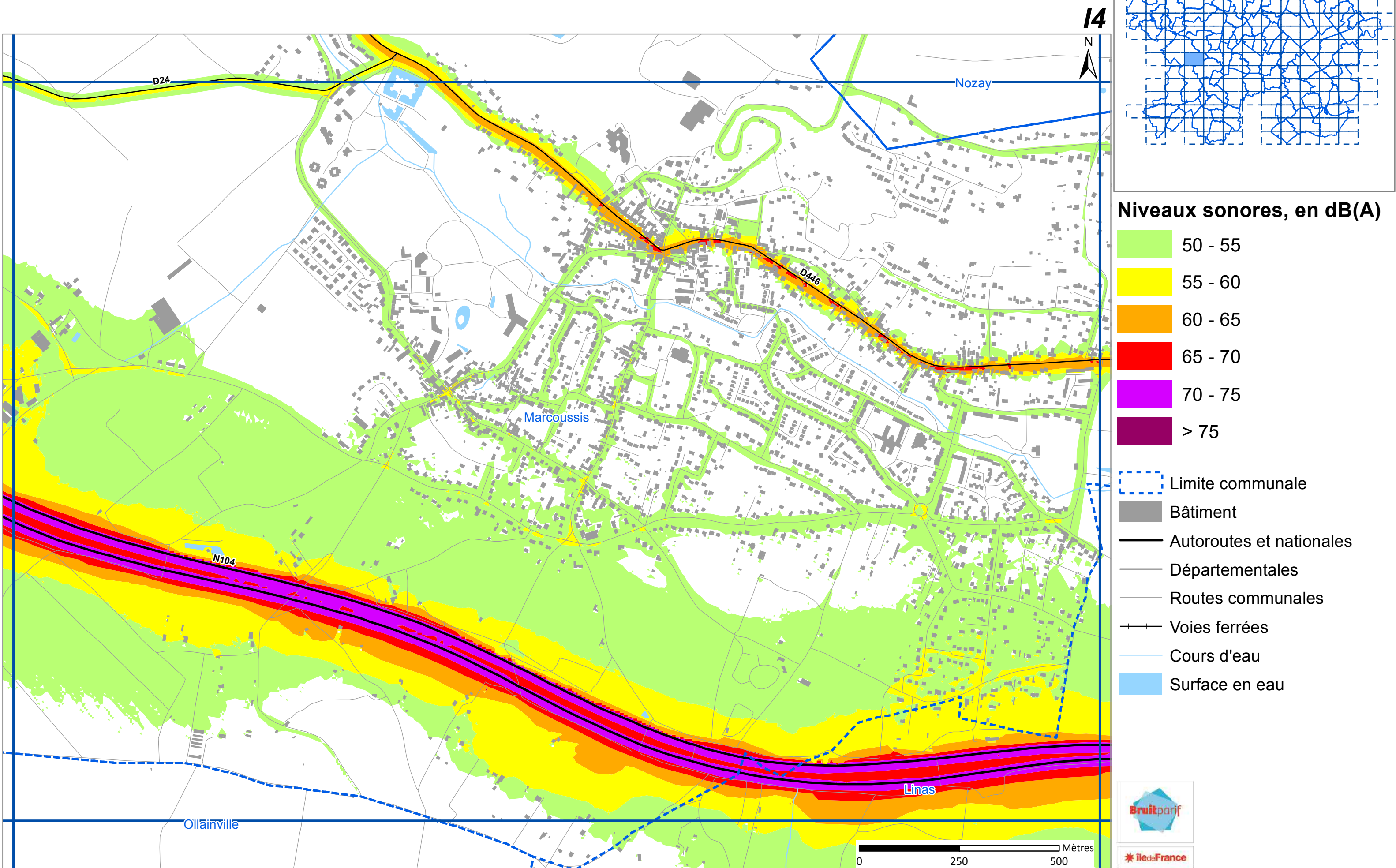
Bruit routier

Indicateur Ln (Nuit)



Bruit routier

Indicateur Ln (Nuit)



14
N

Niveaux sonores, en dB(A)

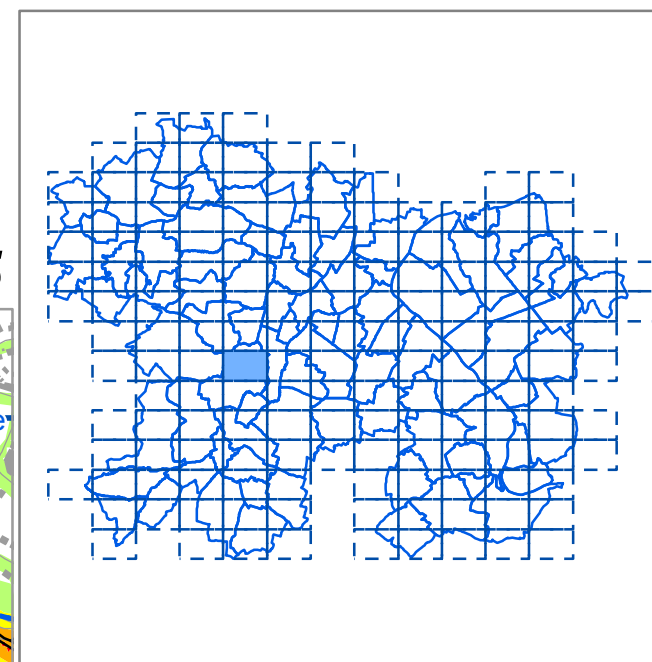
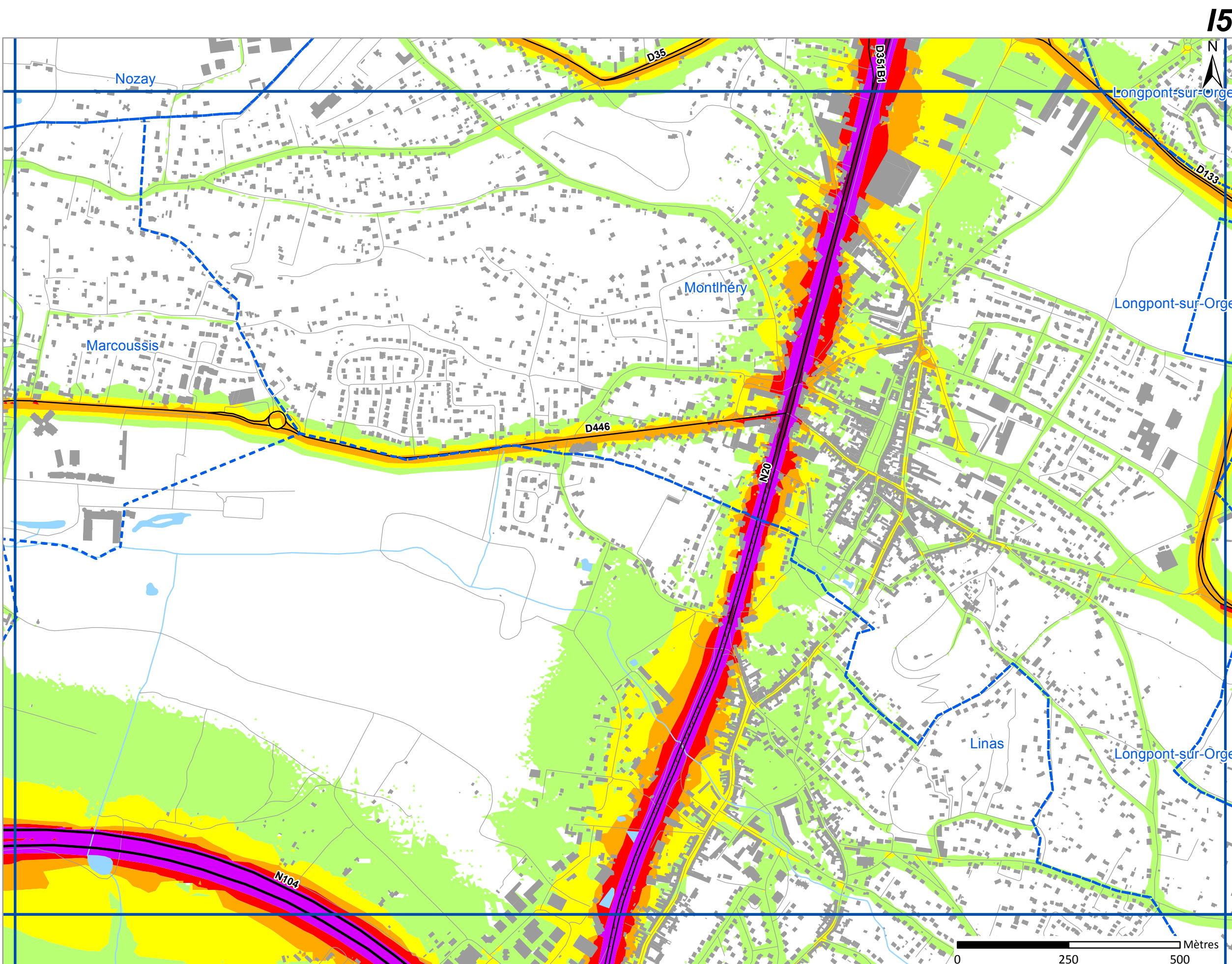
- 50 - 55
- 55 - 60
- 60 - 65
- 65 - 70
- 70 - 75
- > 75

- Limite communale
- Bâtiment
- Autoroutes et nationales
- Départementales
- Routes communales
- Voies ferrées
- Cours d'eau
- Surface en eau




Bruit routier

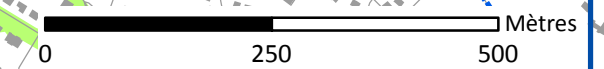
Indicateur Ln (Nuit)



Niveaux sonores, en dB(A)



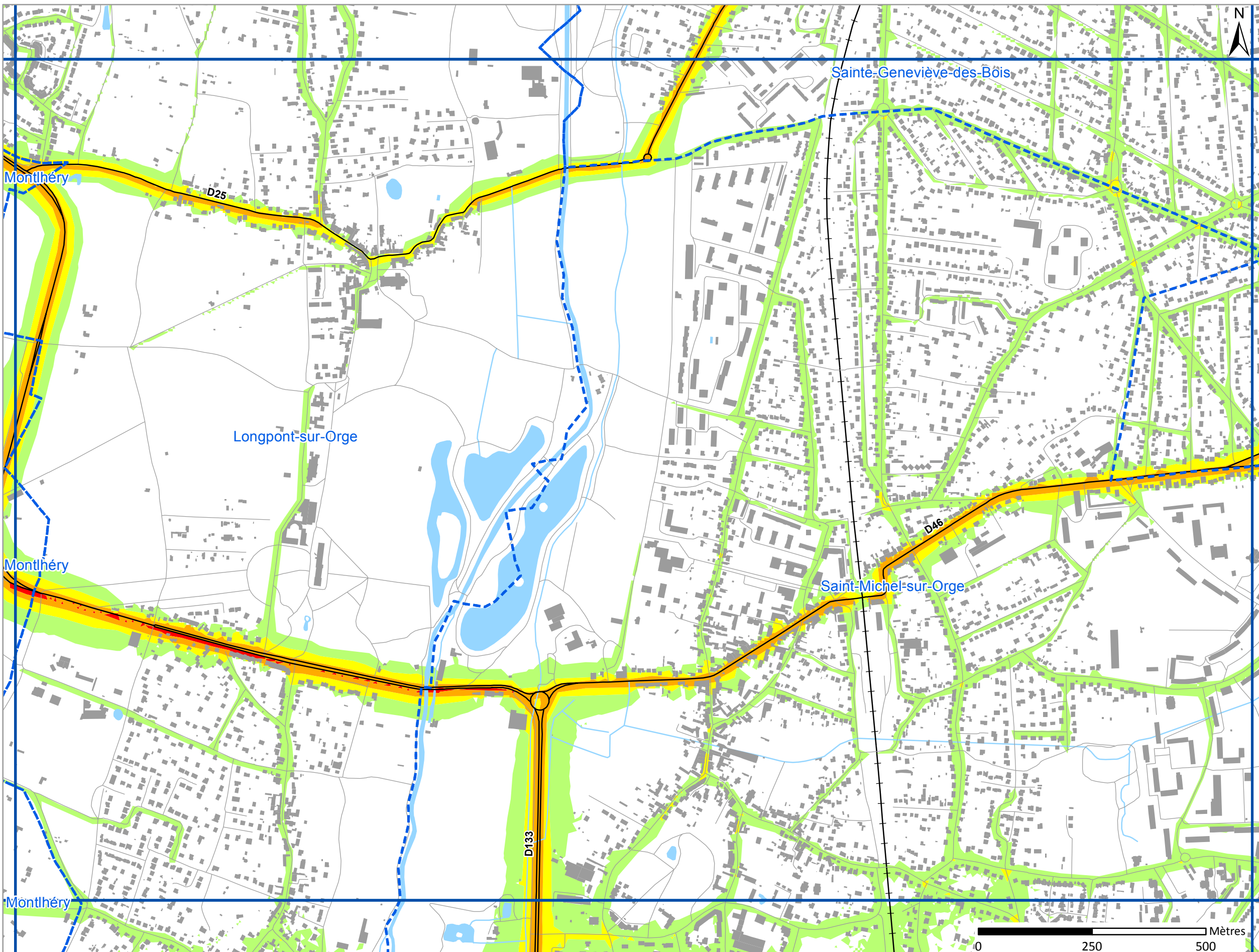

- Limite communale
- Bâtiment
- Autoroutes et nationales
- Départementales
- Routes communales
- Voies ferrées
- Cours d'eau
- Surface en eau



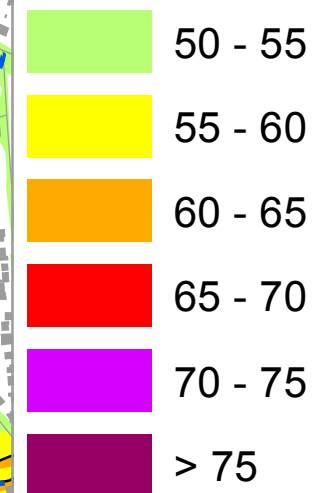
Bruit routier

Indicateur Ln (Nuit)

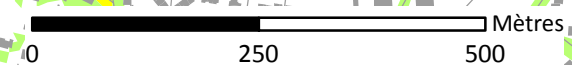
16



Niveaux sonores, en dB(A)

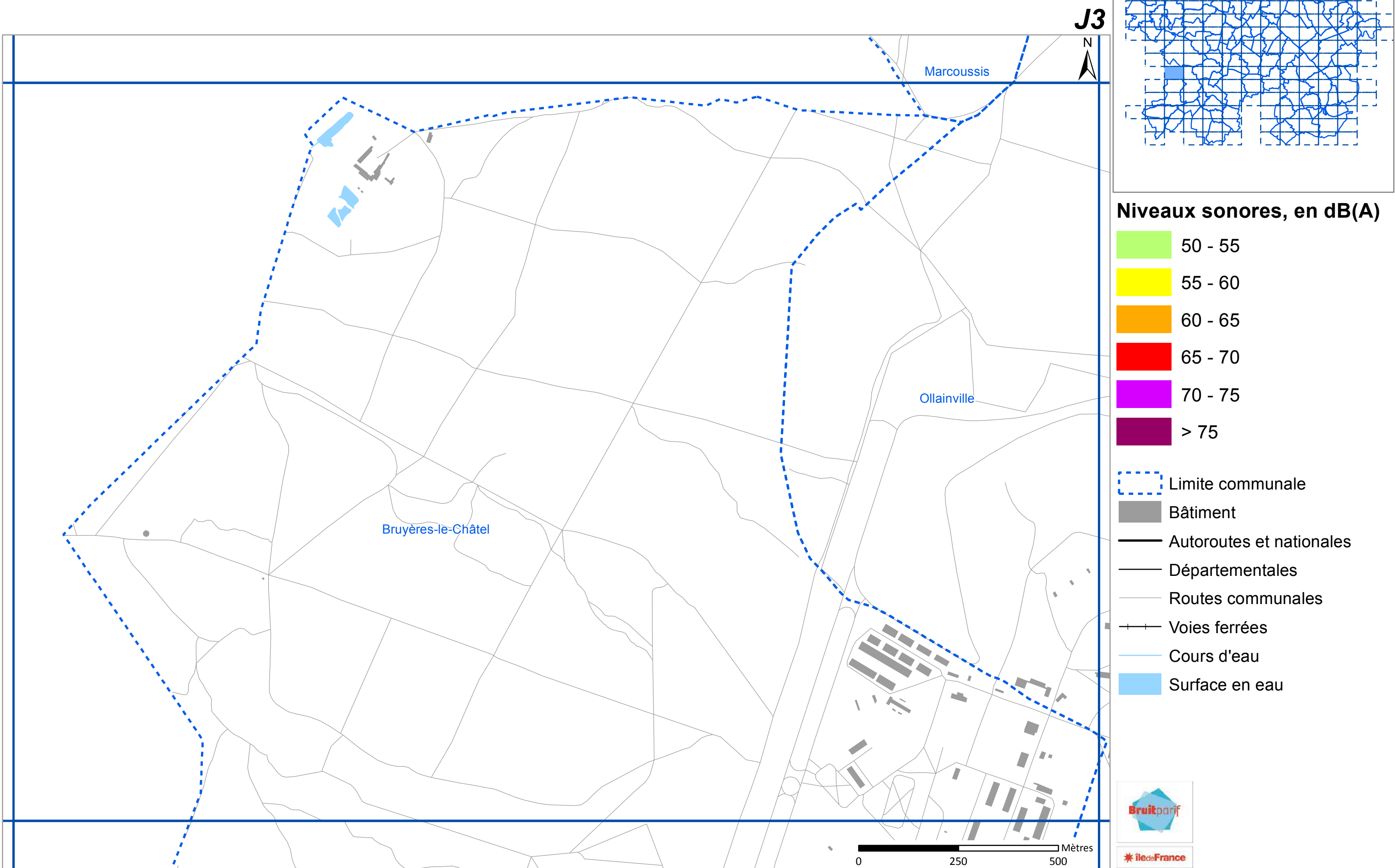


- Limite communale
- Bâtiment
- Autoroutes et nationales
- Départementales
- Routes communales
- Voies ferrées
- Cours d'eau
- Surface en eau



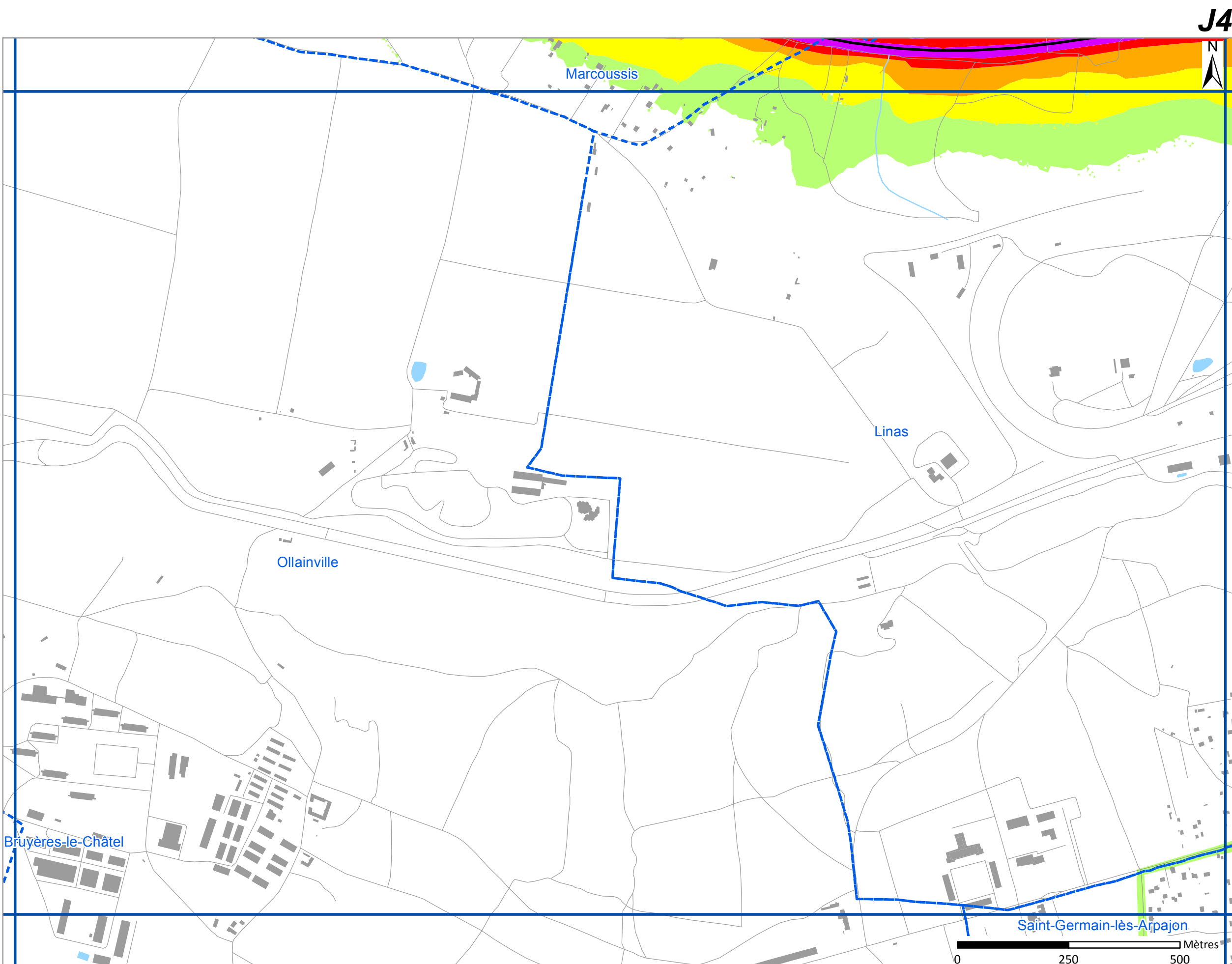
Bruit routier

Indicateur Ln (Nuit)

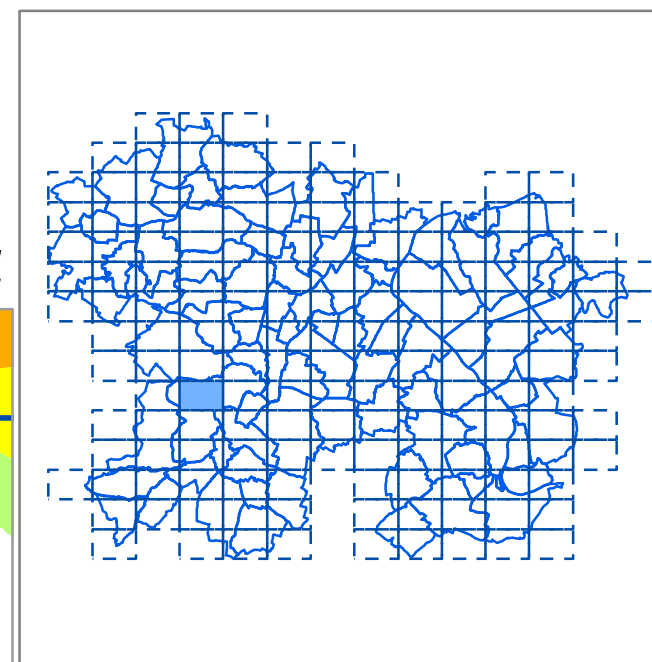


Bruit routier


Indicateur Ln (Nuit)



J4



Niveaux sonores, en dB(A)

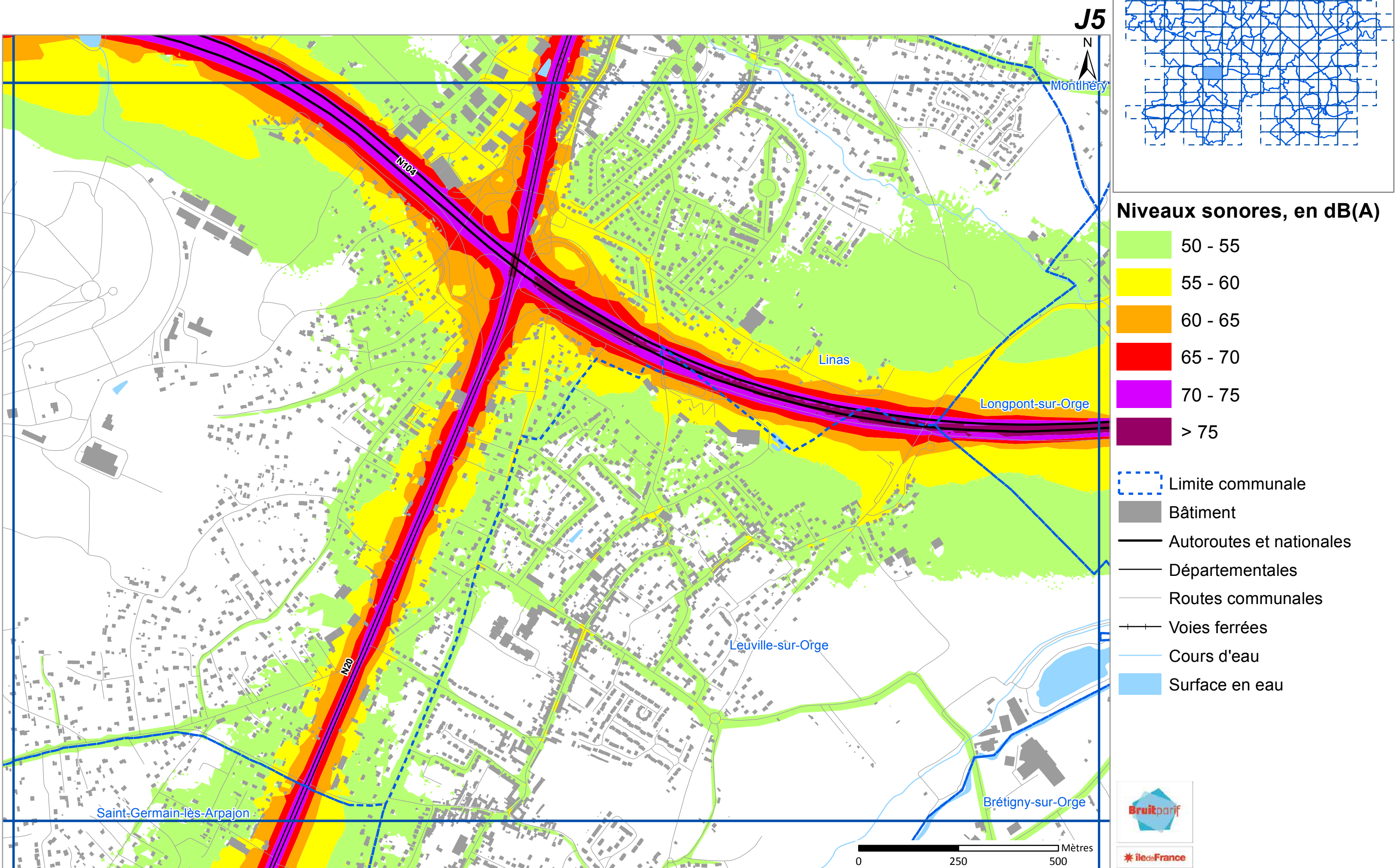


- Limite communale
- Bâtiment
- Autoroutes et nationales
- Départementales
- Routes communales
- Voies ferrées
- Cours d'eau
- Surface en eau



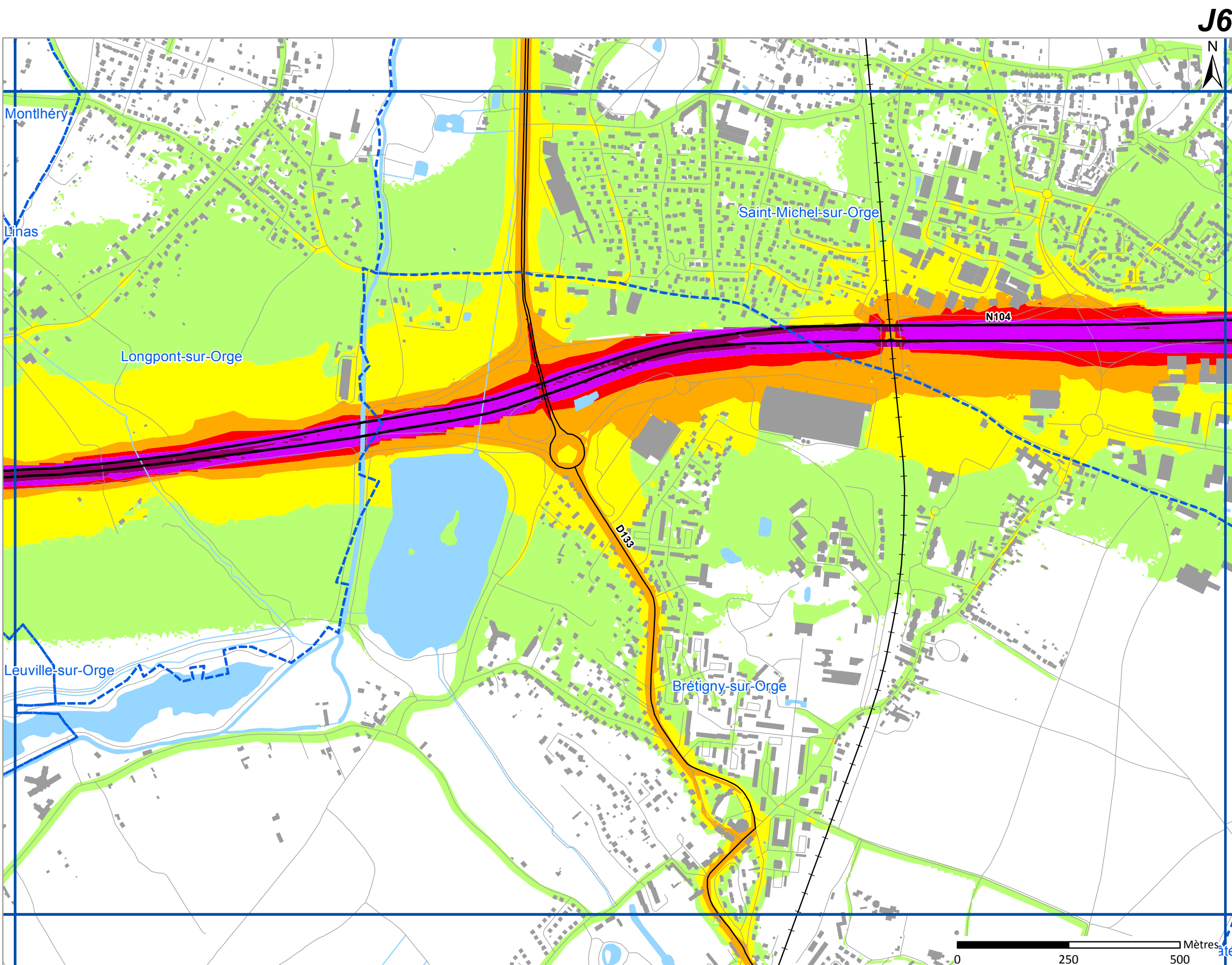
Bruit routier

Indicateur Ln (Nuit)

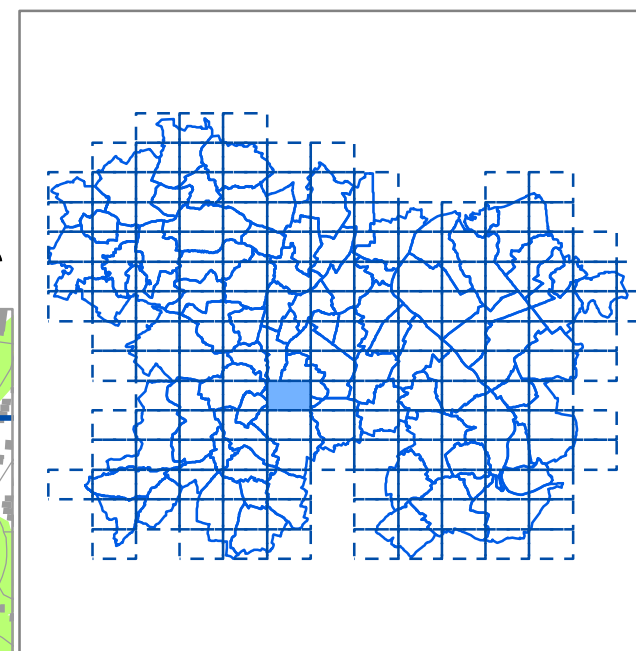


Bruit routier


Indicateur Ln (Nuit)



J6



Niveaux sonores, en dB(A)



- Limite communale
- Bâtiment
- Autoroutes et nationales
- Départementales
- Routes communales
- Voies ferrées
- Cours d'eau
- Surface en eau

