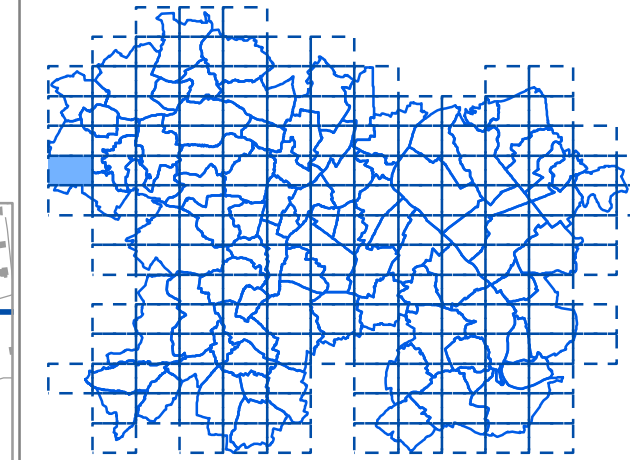


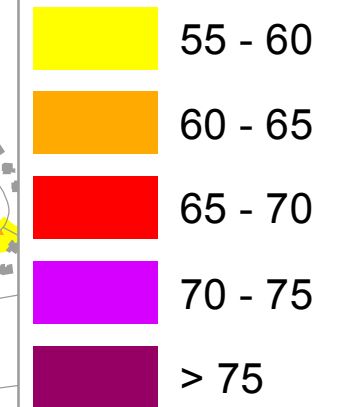
Bruit routier

Indicateur L_{den} (Jour/Soir/Nuit)

F1



Niveaux sonores, en dB(A)



Limite communale

Bâtiment

Autoroutes et nationales

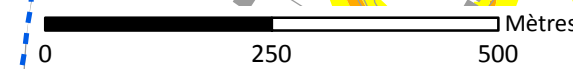
Départementales

Routes communales

Voies ferrées

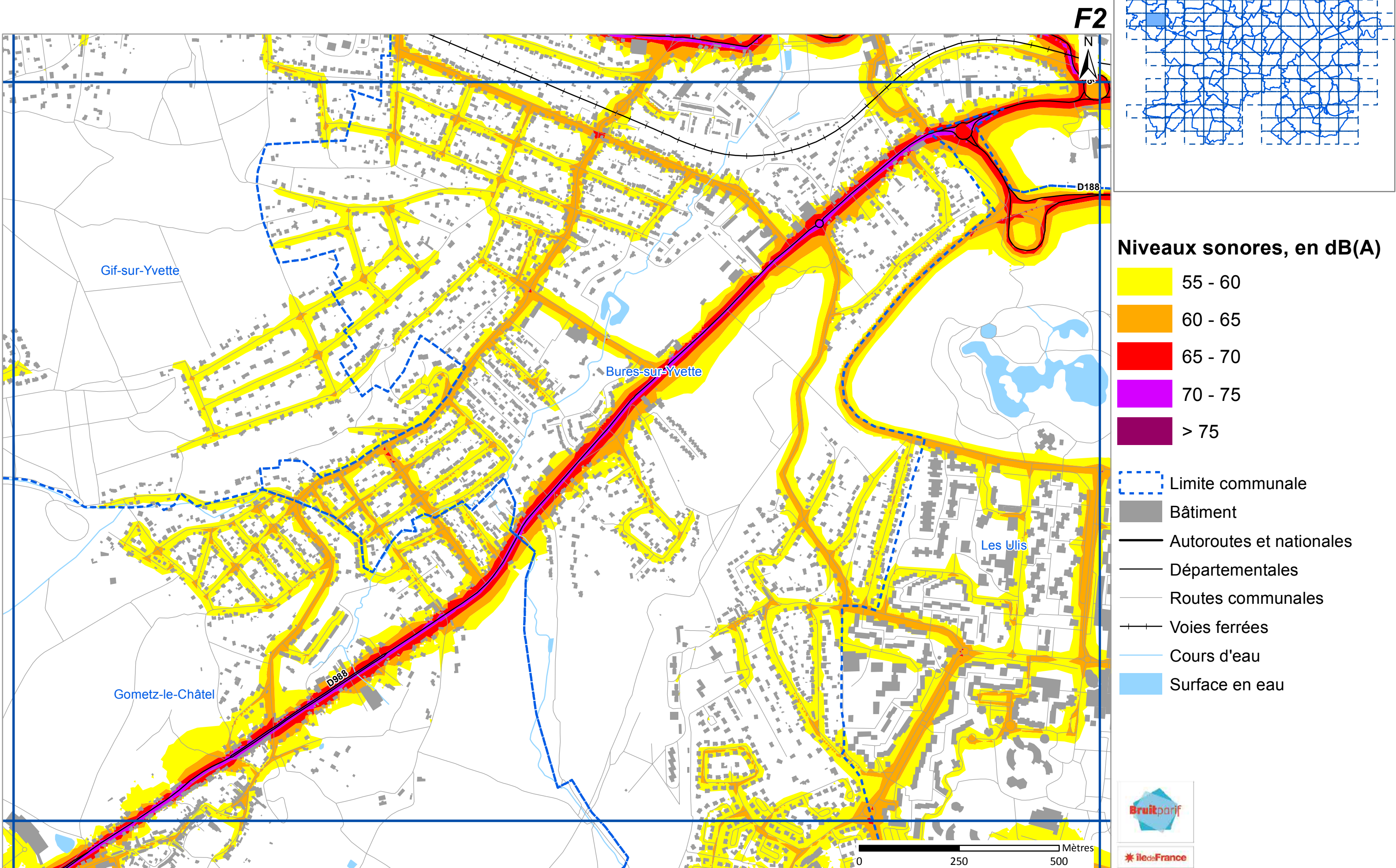
Cours d'eau

Surface en eau



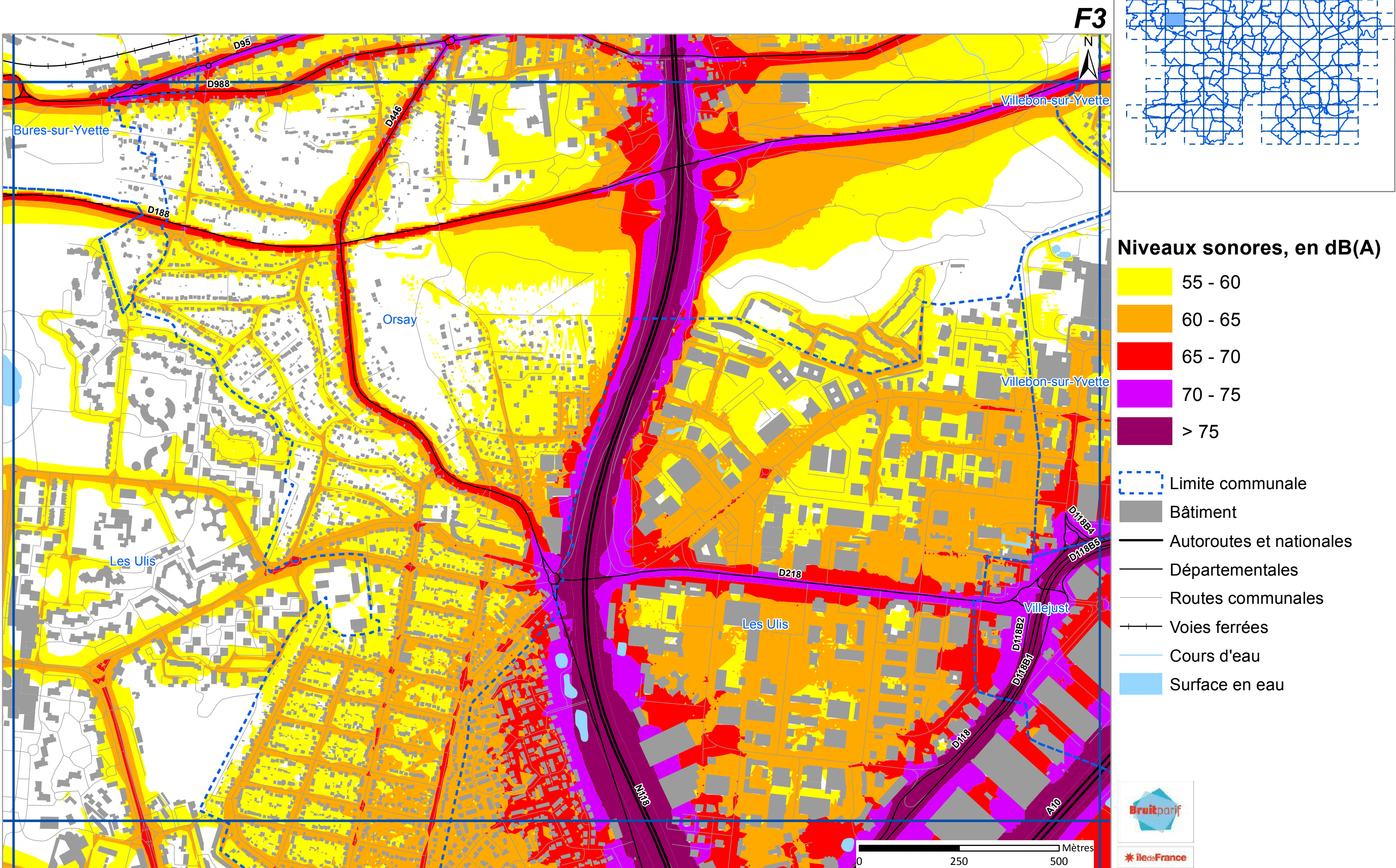
Bruit routier

Indicateur L_{den} (Jour/Soir/Nuit)



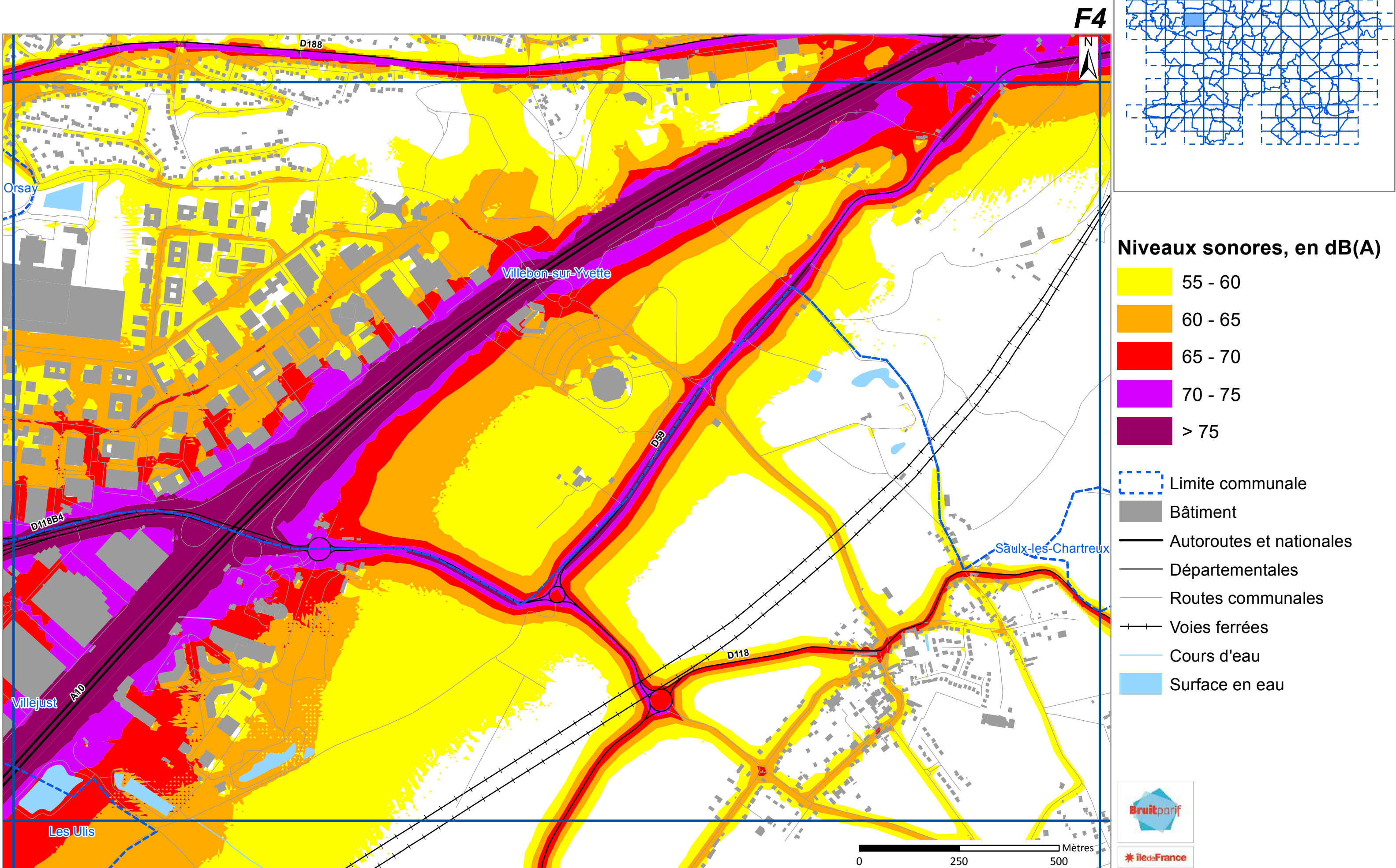
Bruit routier

Indicateur L_{den} (Jour/Soir/Nuit)



Bruit routier

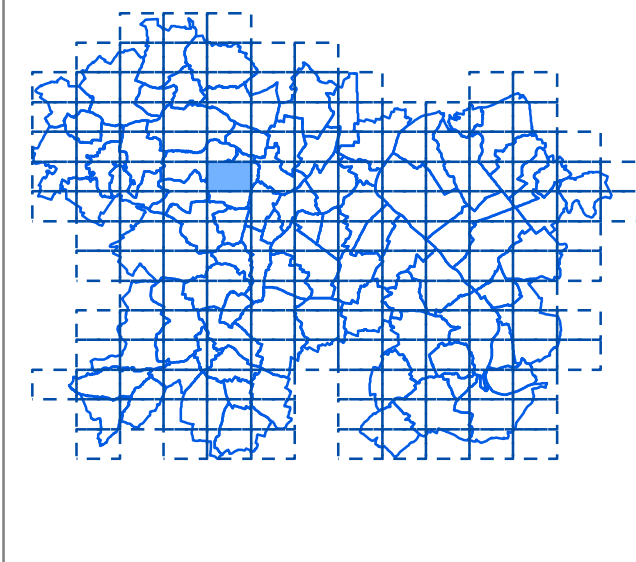
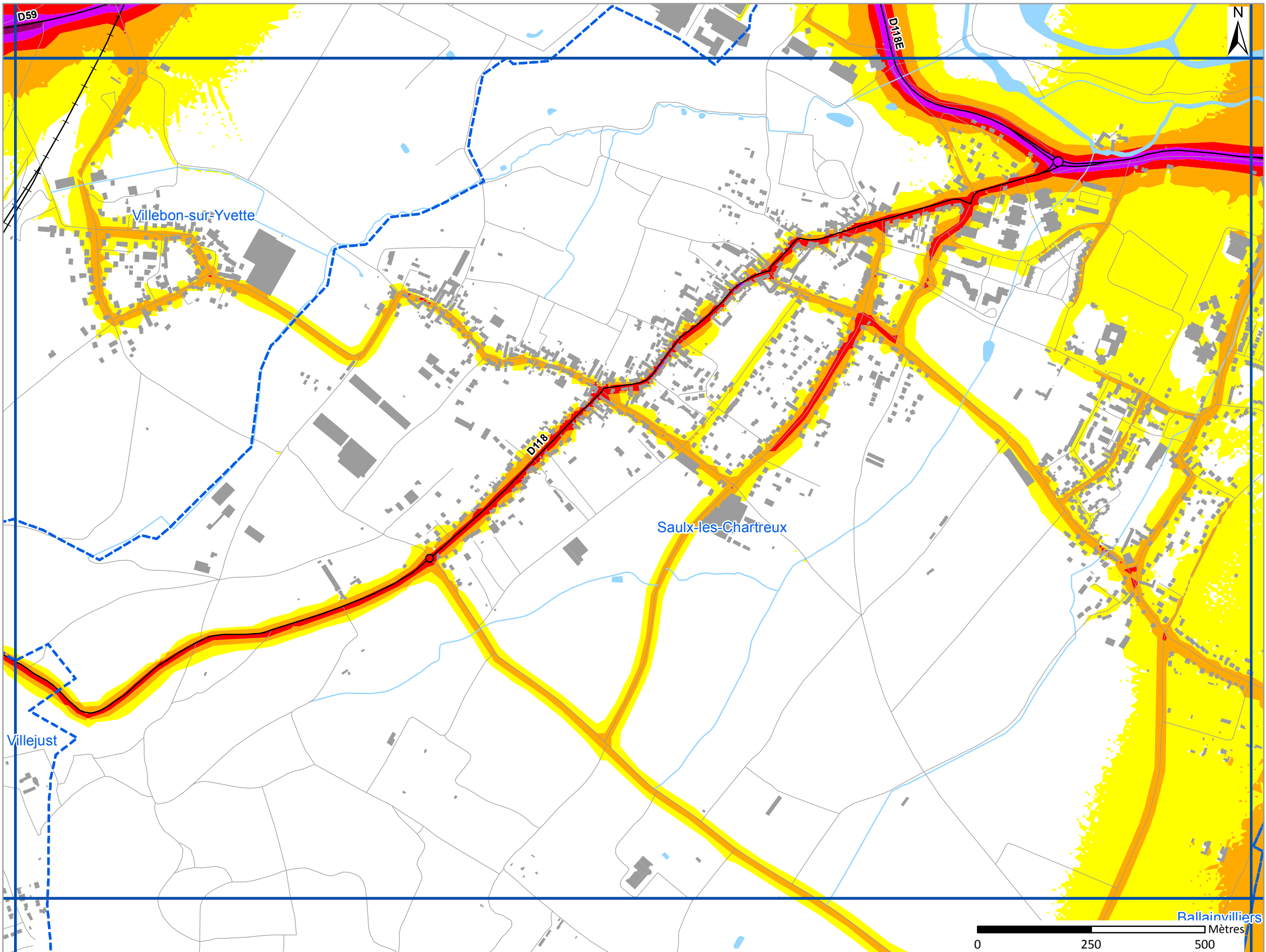
Indicateur L_{den} (Jour/Soir/Nuit)




Bruit routier

Indicateur *Lden* (Jour/Soir/Nuit)

F5



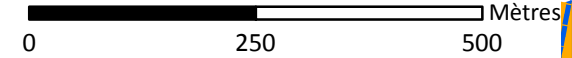
Niveaux sonores, en dB(A)



- Limite communale
- Bâtiment
- Autoroutes et nationales
- Départementales
- Routes communales
- Voies ferrées
- Cours d'eau
- Surface en eau



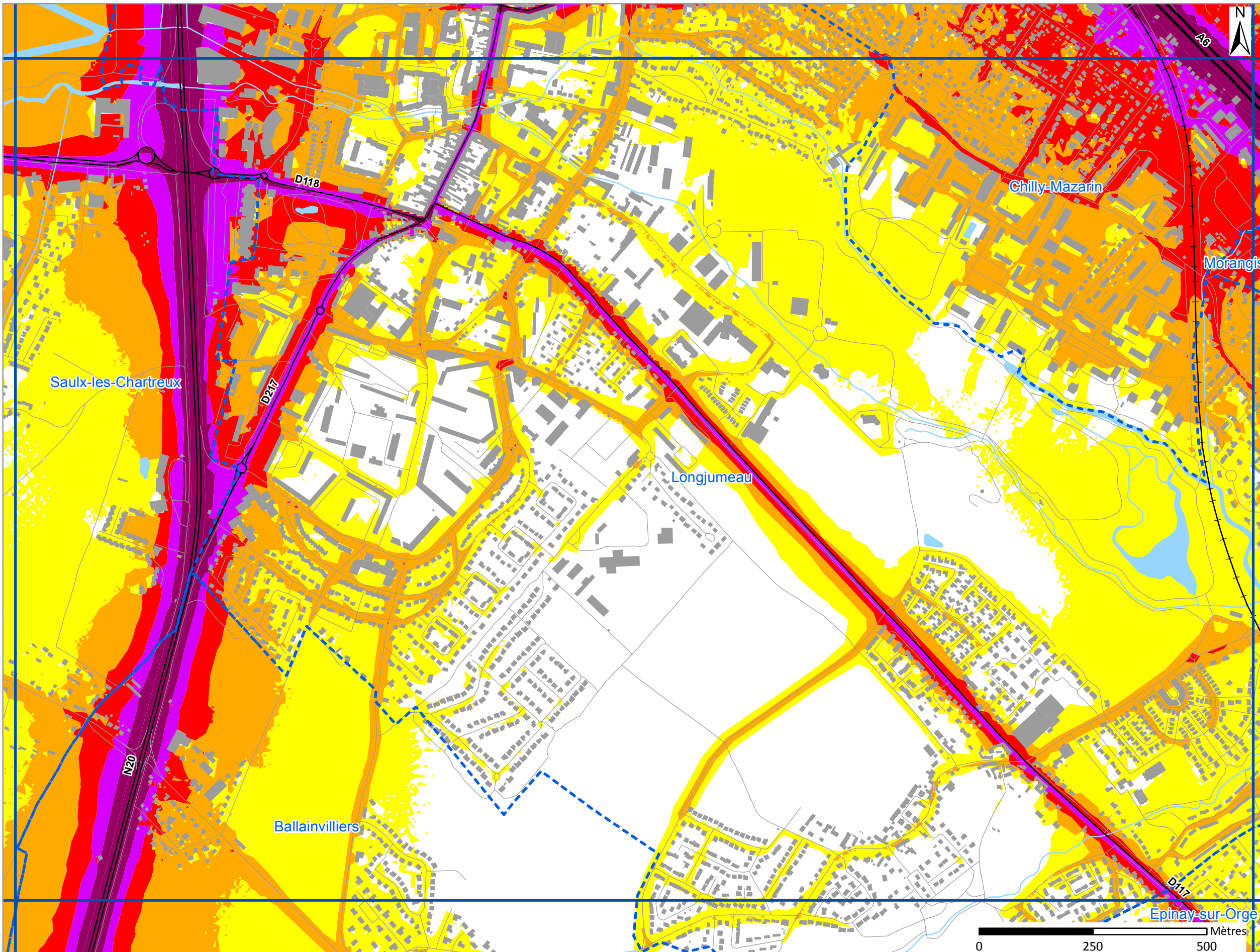
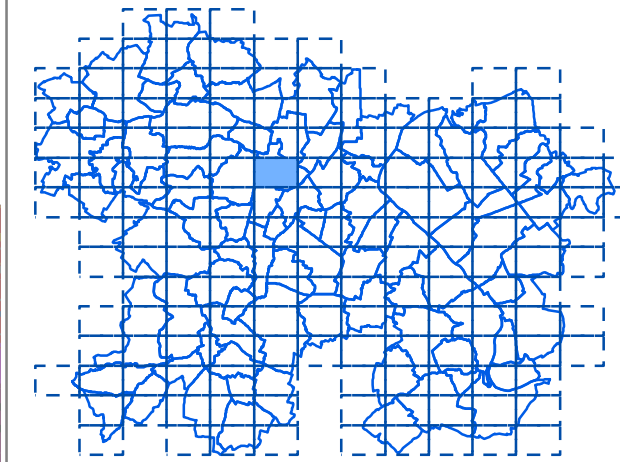
Rallainvilliers
Mètres




Bruit routier

Indicateur L_{den} (Jour/Soir/Nuit)

F6



Niveaux sonores, en dB(A)

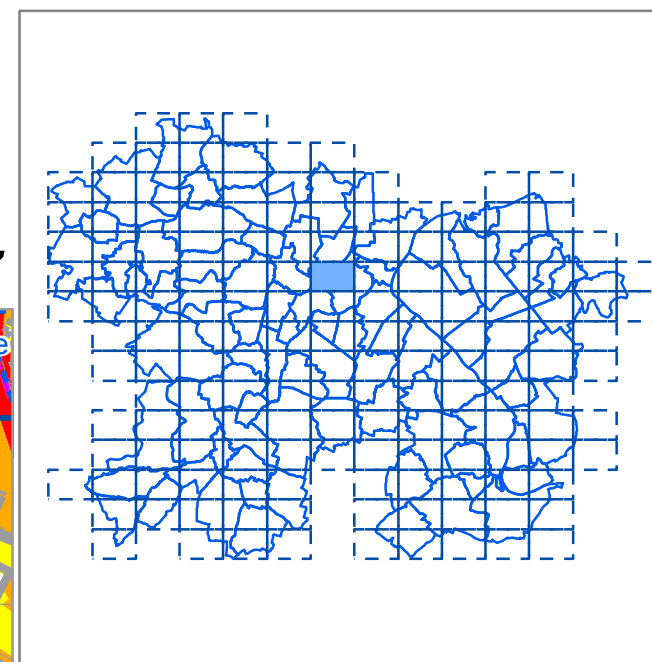
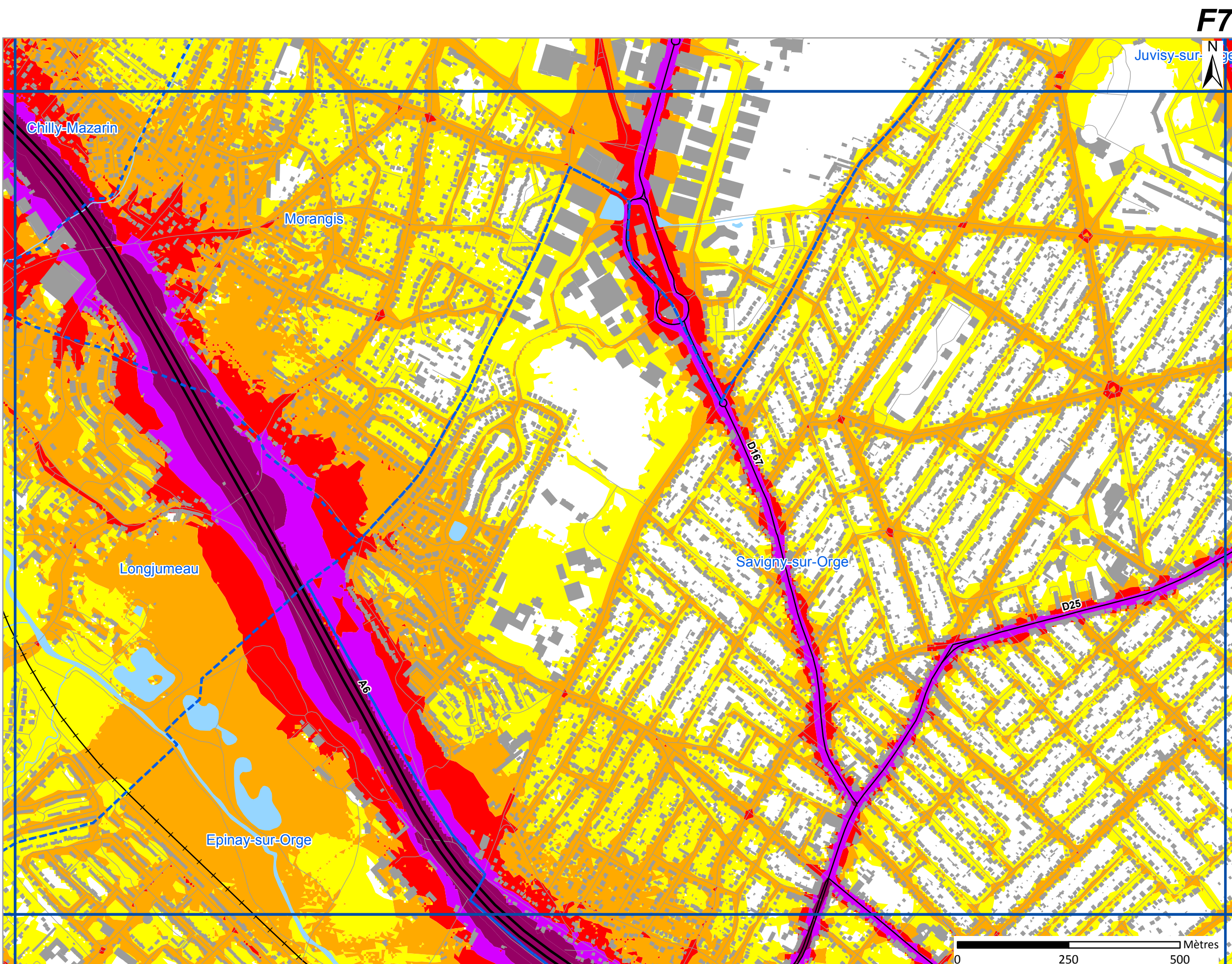


- Limite communale
- Bâtiment
- Autoroutes et nationales
- Départementales
- Routes communales
- Voies ferrées
- Cours d'eau
- Surface en eau

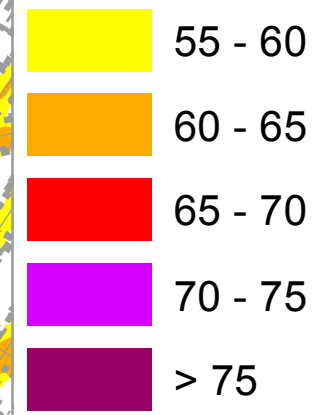


Bruit routier


Indicateur L_{den} (Jour/Soir/Nuit)



Niveaux sonores, en dB(A)

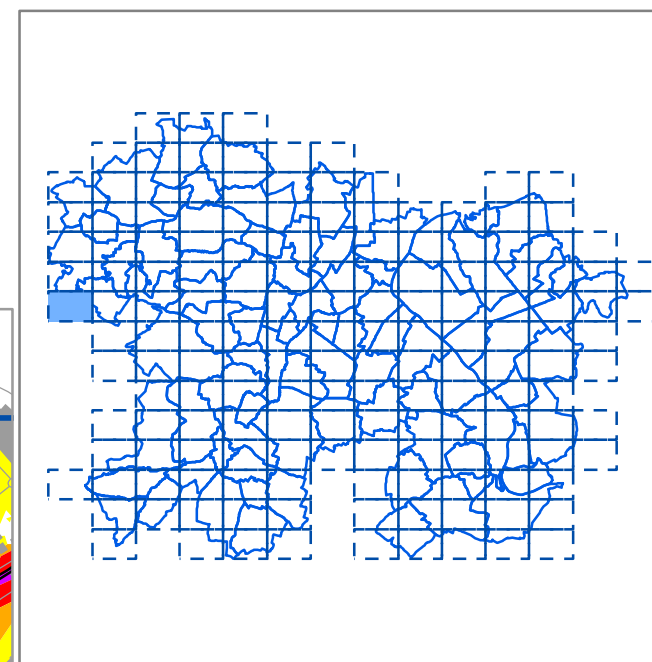
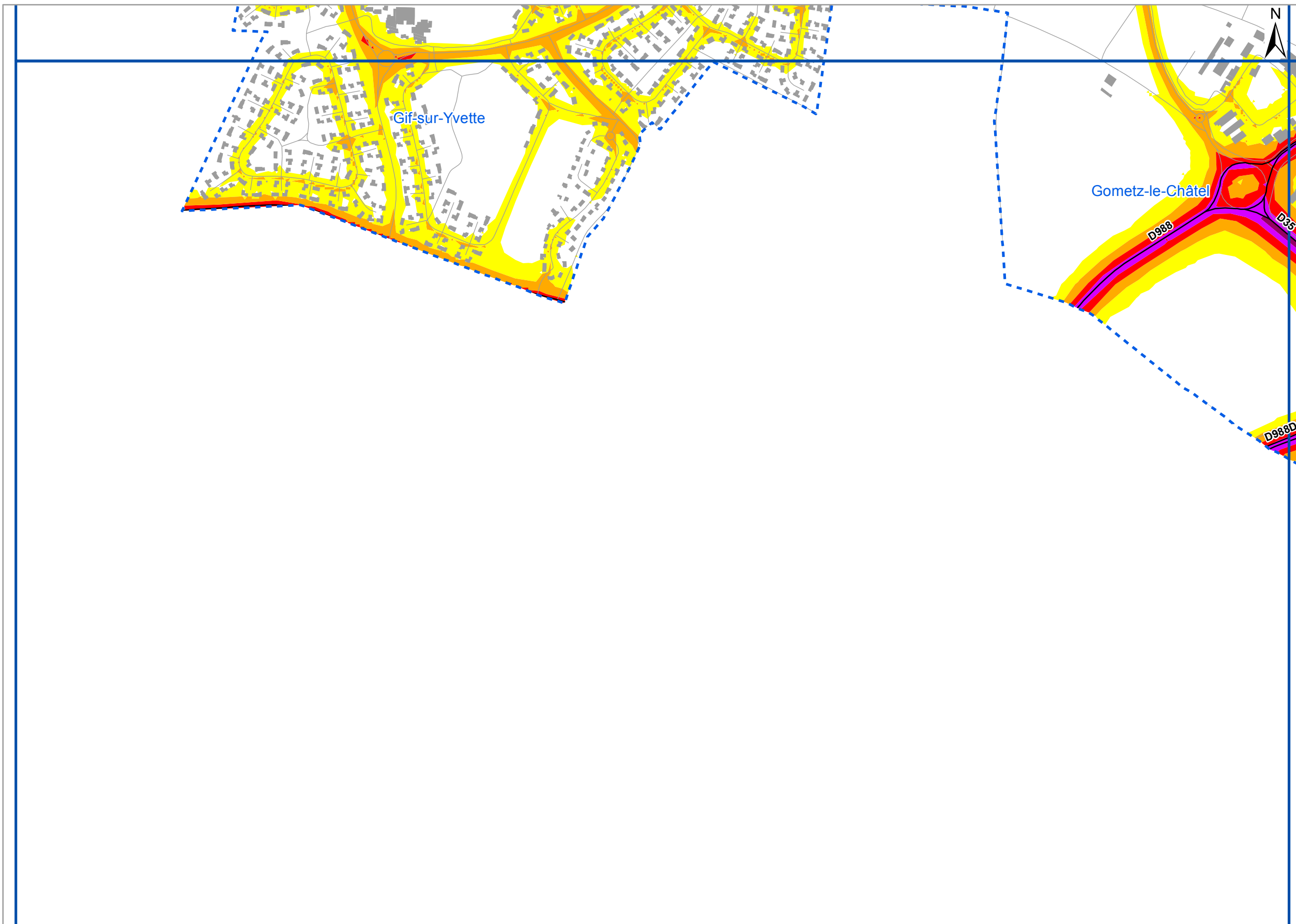


- Limite communale
- Bâtiment
- Autoroutes et nationales
- Départementales
- Routes communales
- Voies ferrées
- Cours d'eau
- Surface en eau









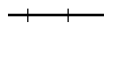


Bruit routier

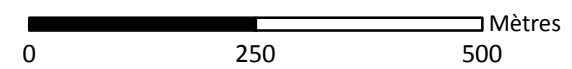
Indicateur *Lden* (Jour/Soir/Nuit)



Niveaux sonores, en dB(A)

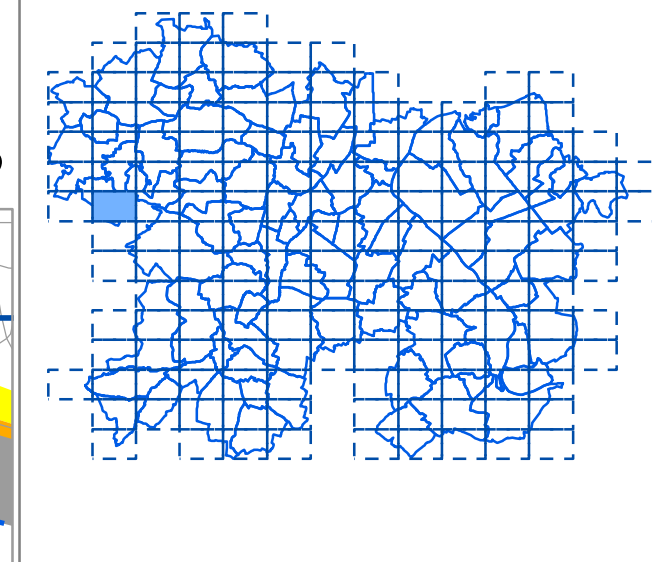
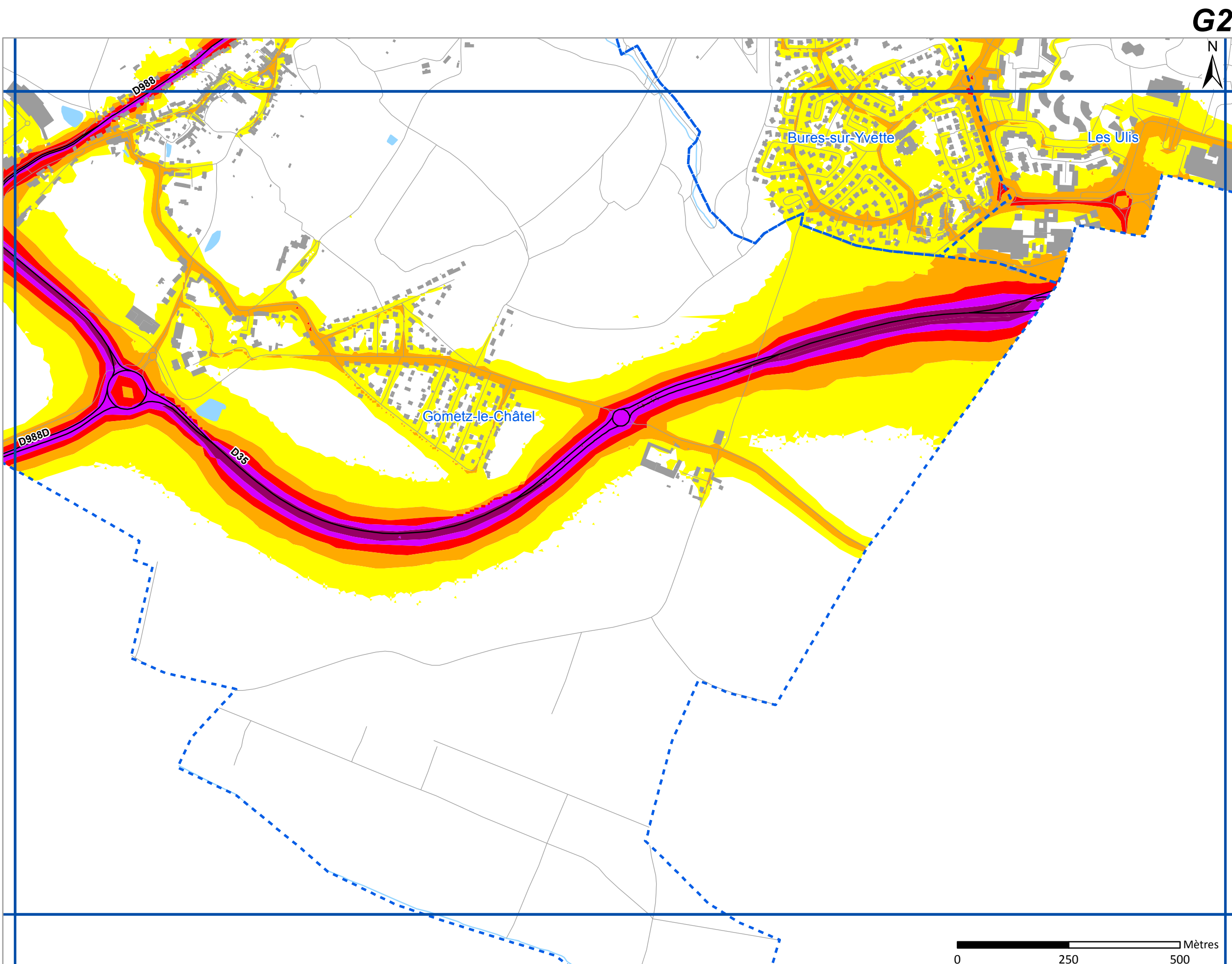


-  Limite communale
-  Bâtiment
-  Autoroutes et nationales
-  Départementales
-  Routes communales
-  Voies ferrées
-  Cours d'eau
-  Surface en eau




Bruit routier

Indicateur L_{den} (Jour/Soir/Nuit)

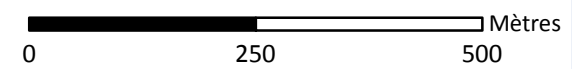


G2
N

Niveaux sonores, en dB(A)

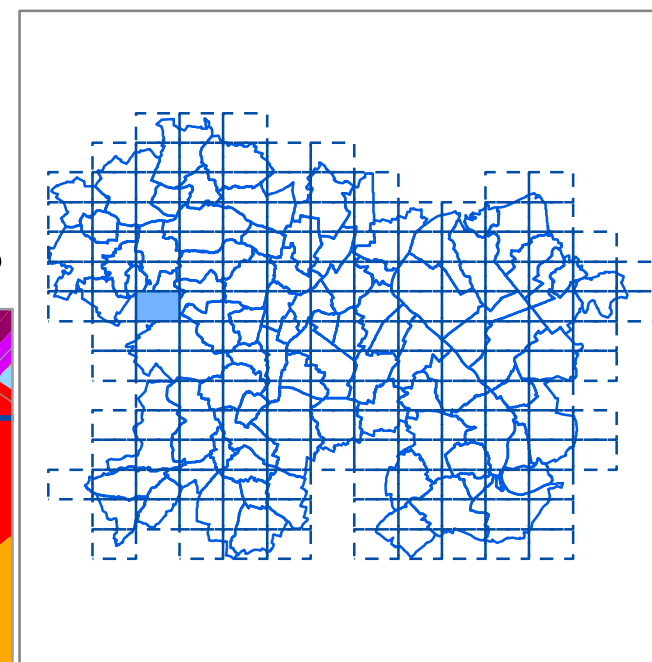
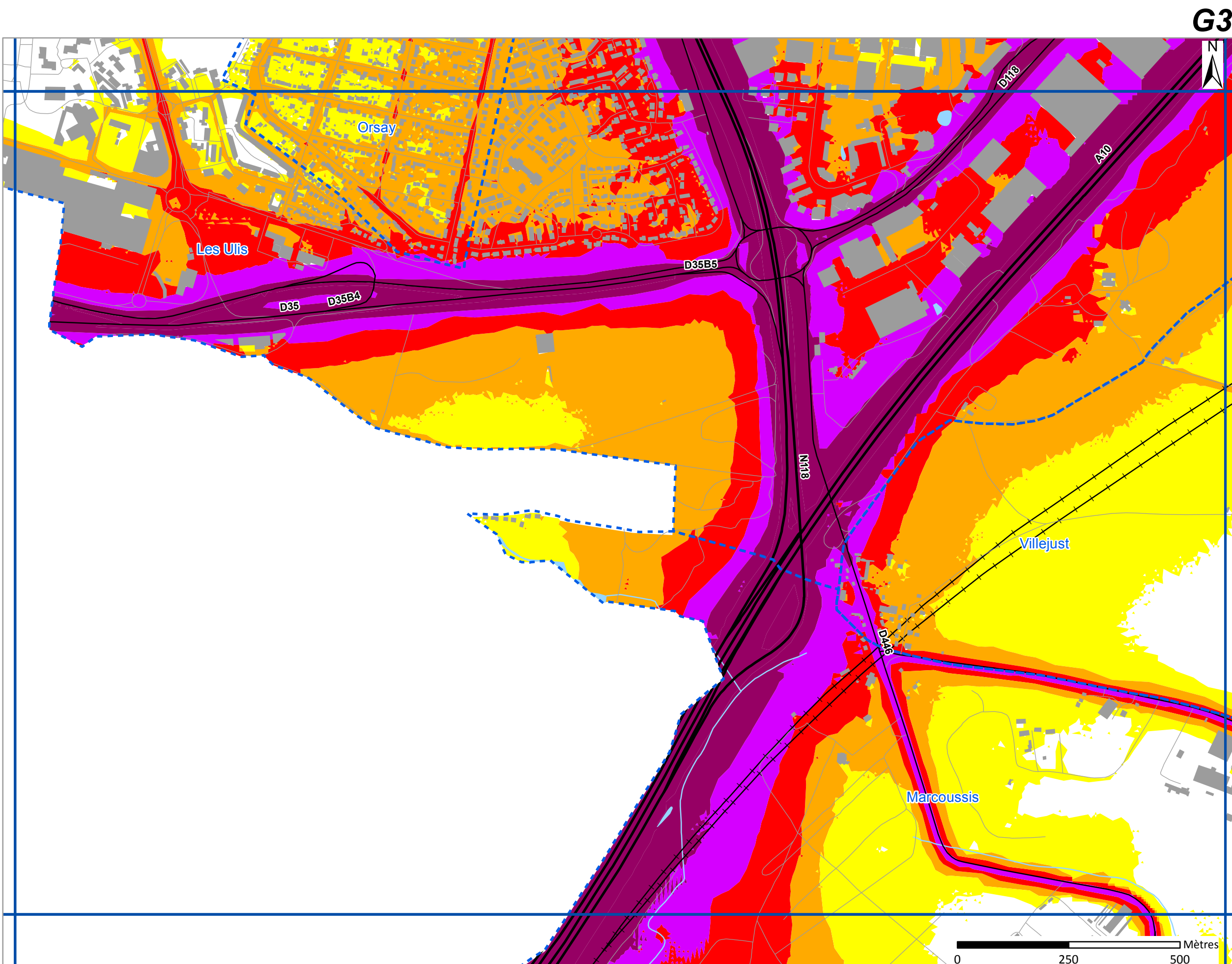


- Limite communale
- Bâtiment
- Autoroutes et nationales
- Départementales
- Routes communales
- Voies ferrées
- Cours d'eau
- Surface en eau



Bruit routier

Indicateur L_{den} (Jour/Soir/Nuit)



G3



Niveaux sonores, en dB(A)

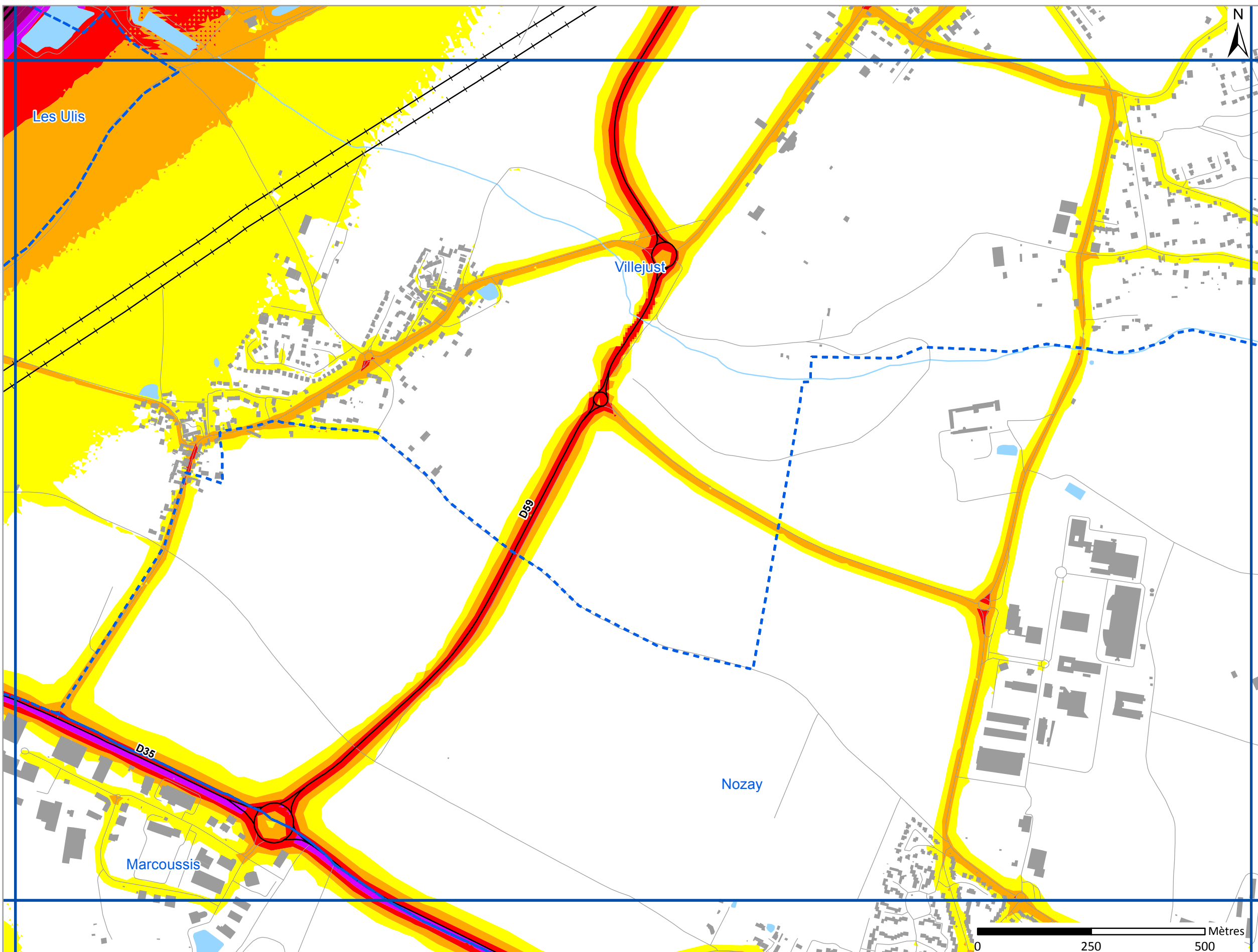
- 55 - 60
- 60 - 65
- 65 - 70
- 70 - 75
- > 75

- Limite communale
- Bâtiment
- Autoroutes et nationales
- Départementales
- Routes communales
- Voies ferrées
- Cours d'eau
- Surface en eau




Bruit routier

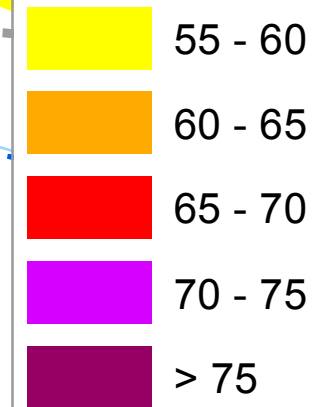
Indicateur L_{den} (Jour/Soir/Nuit)






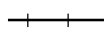




G4



Niveaux sonores, en dB(A)

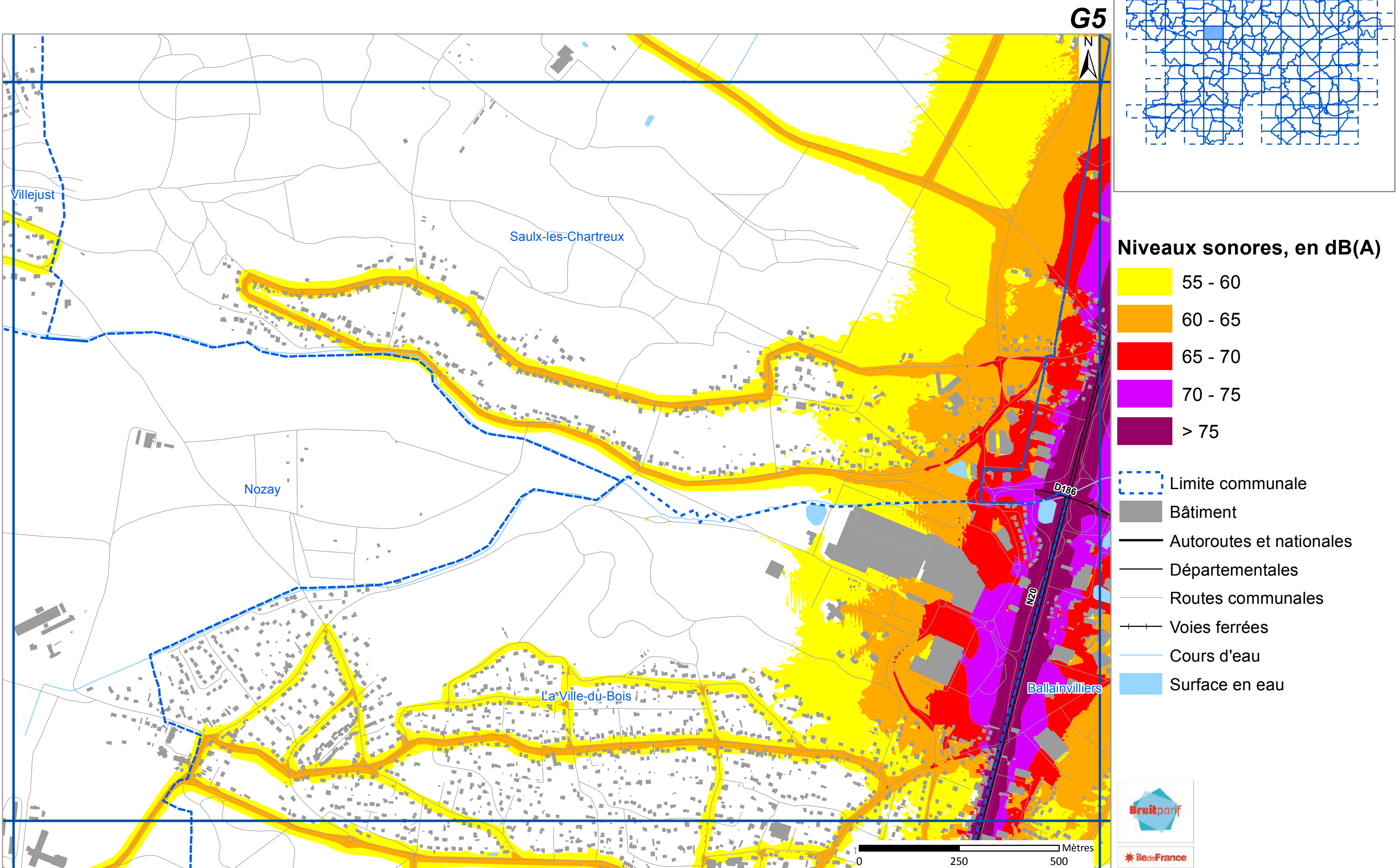


-  Limite communale
-  Bâtiment
-  Autoroutes et nationales
-  Départementales
-  Routes communales
-  Voies ferrées
-  Cours d'eau
-  Surface en eau




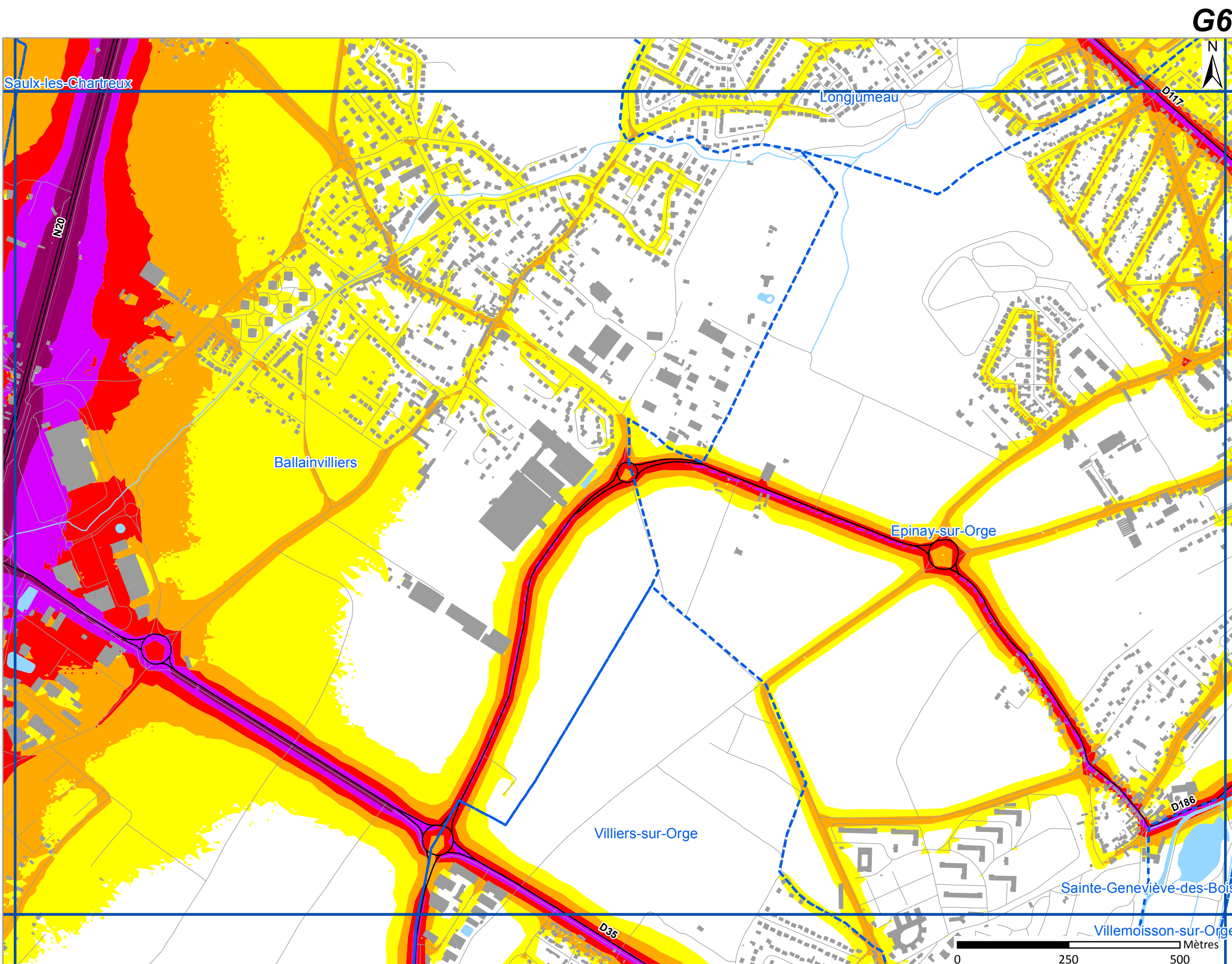
Bruit routier

Indicateur L_{den} (Jour/Soir/Nuit)




Bruit routier

Indicateur *Lden* (Jour/Soir/Nuit)



Niveaux sonores, en dB(A)



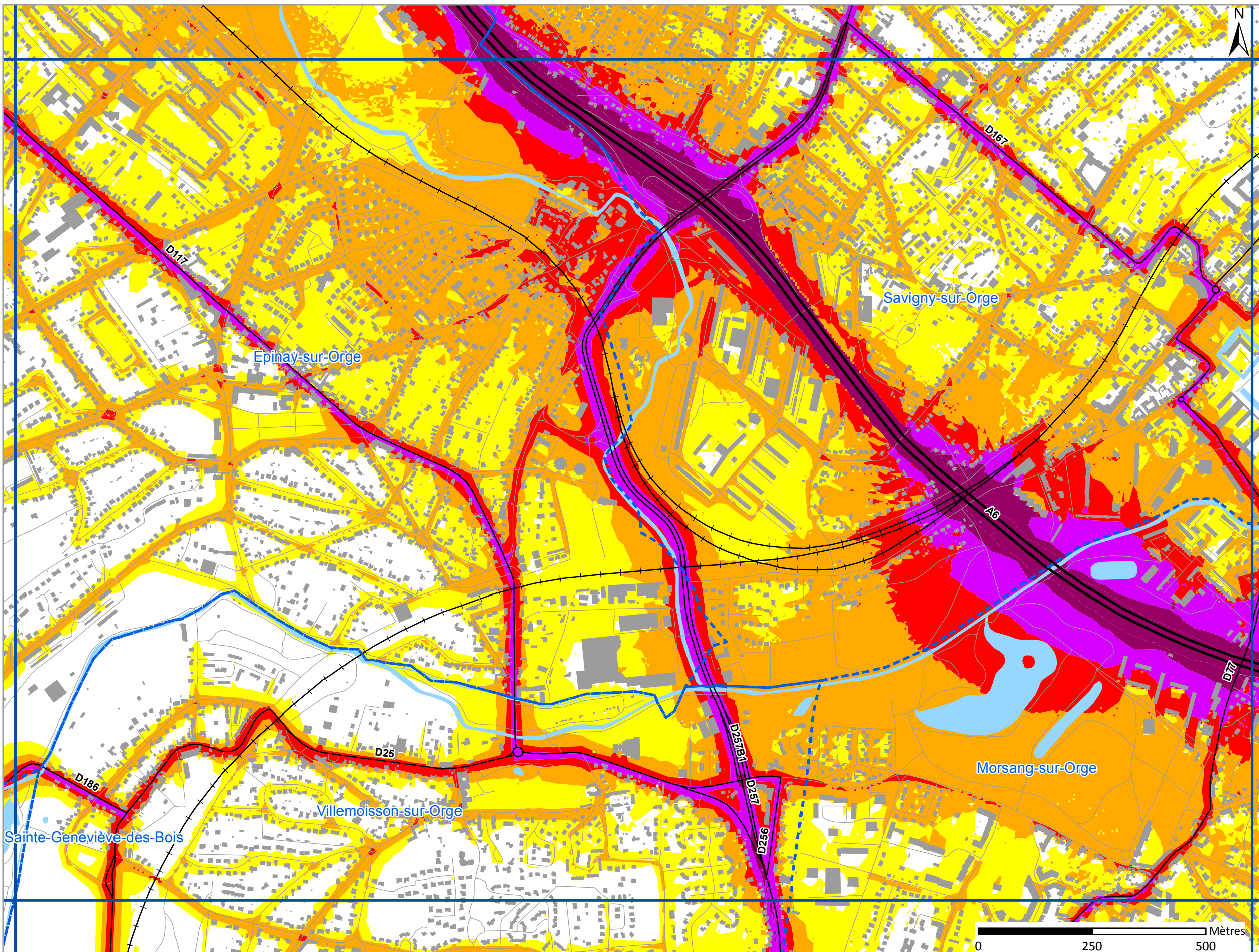

- Limite communale
- Bâtiment
- Autoroutes et nationales
- Départementales
- Routes communales
- Voies ferrées
- Cours d'eau
- Surface en eau



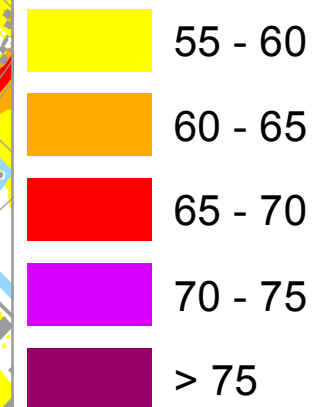
Bruit routier

Indicateur L_{den} (Jour/Soir/Nuit)

G7



Niveaux sonores, en dB(A)



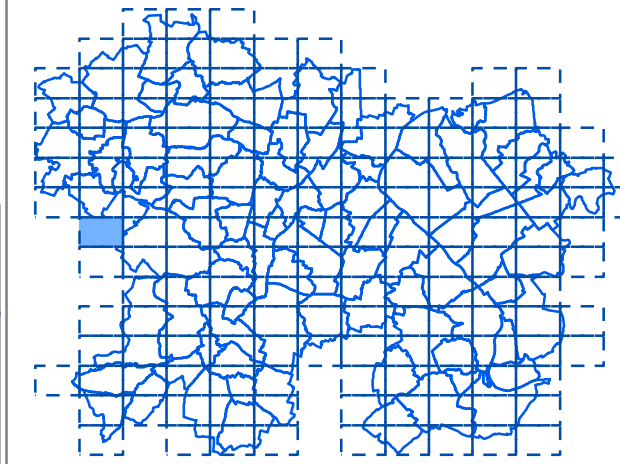
- Limite communale
- Bâtiment
- Autoroutes et nationales
- Départementales
- Routes communales
- Voies ferrées
- Cours d'eau
- Surface en eau



Bruit routier

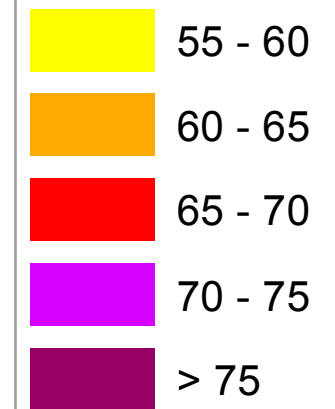
Indicateur L_{den} (Jour/Soir/Nuit)

H2



Gometz-le-Châtel

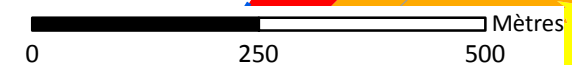
Niveaux sonores, en dB(A)



- Limite communale
- Bâtiment
- Autoroutes et nationales
- Départementales
- Routes communales
- Voies ferrées
- Cours d'eau
- Surface en eau

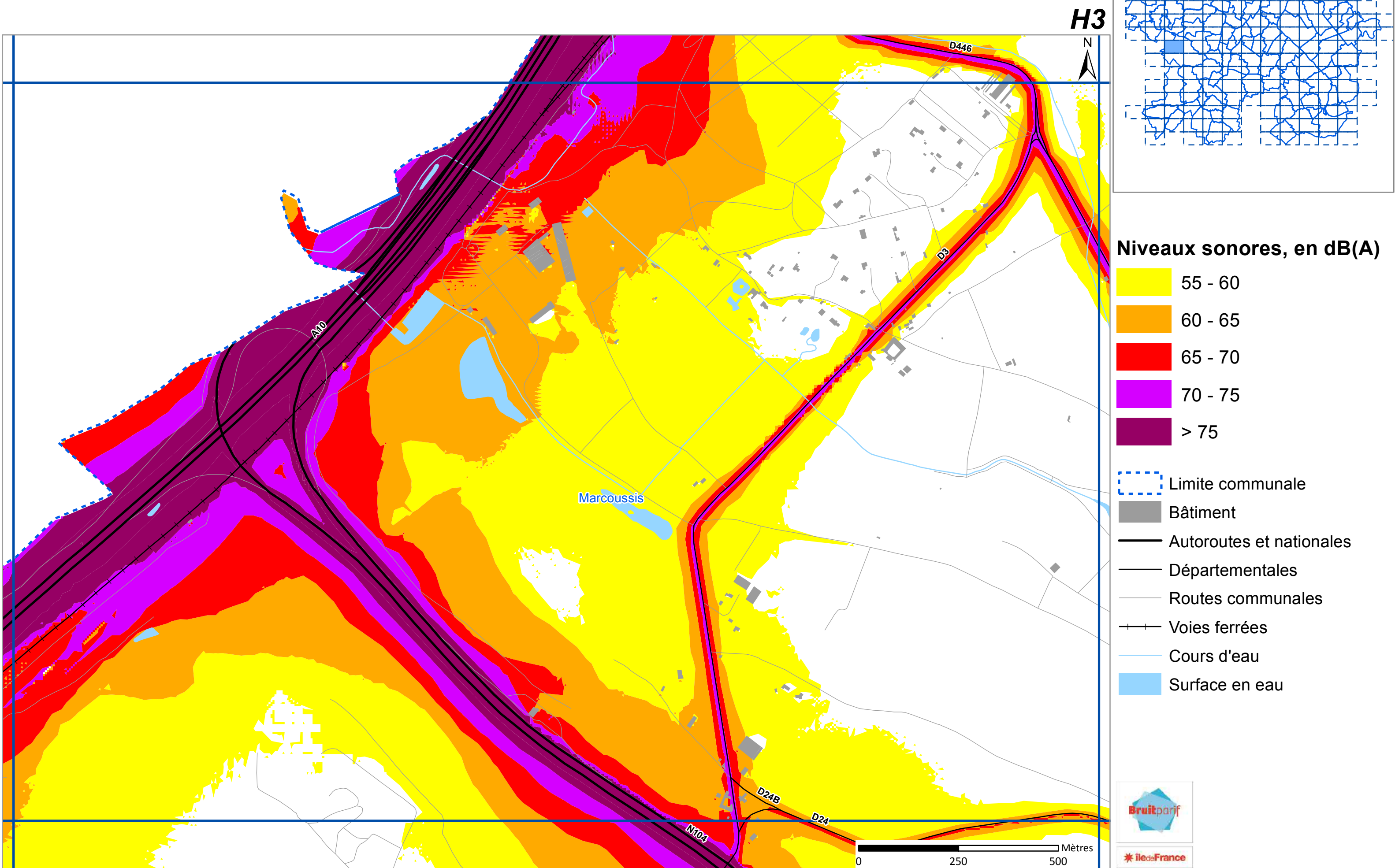
Marcoussis

A10



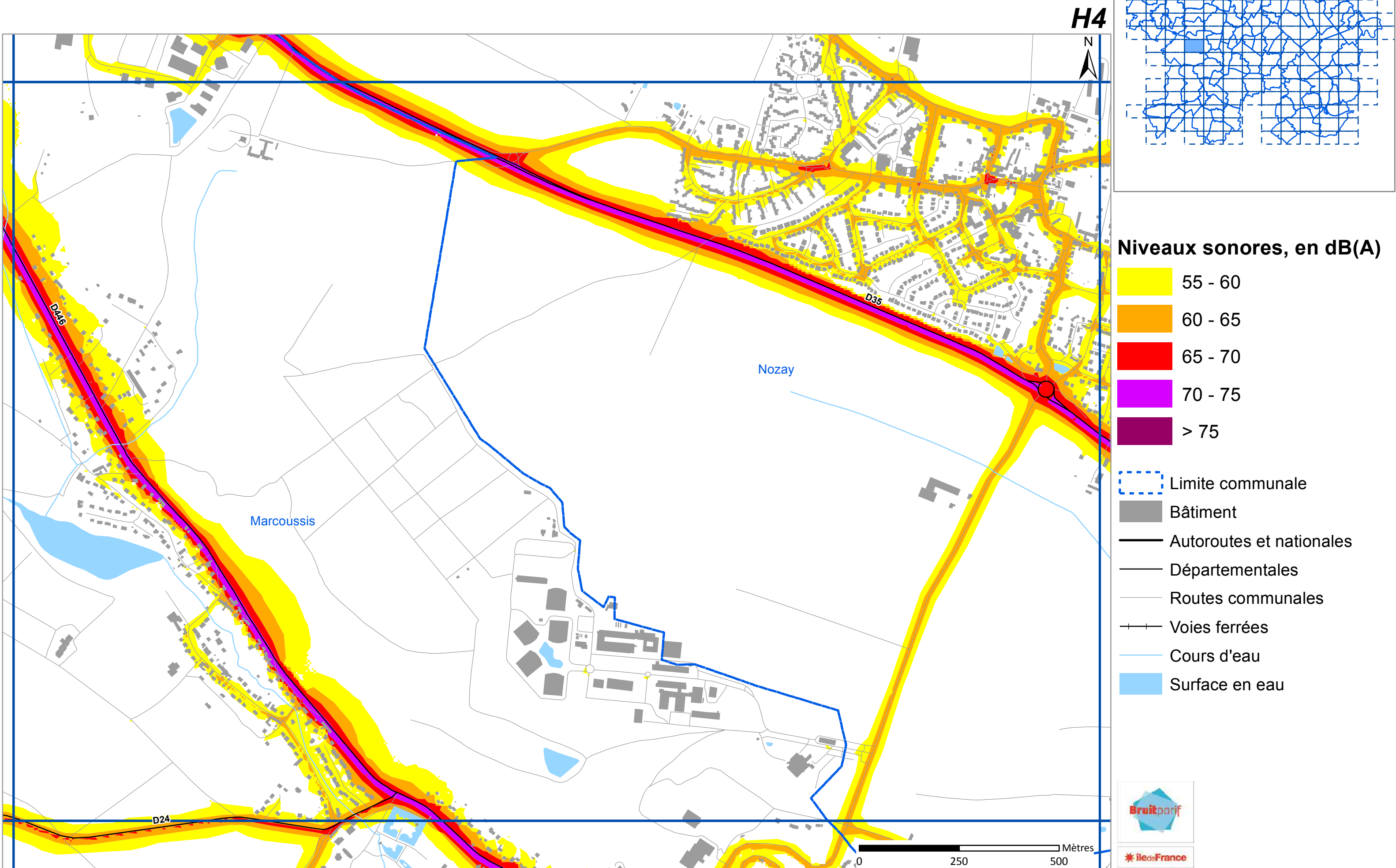
Bruit routier

Indicateur L_{den} (Jour/Soir/Nuit)



Bruit routier


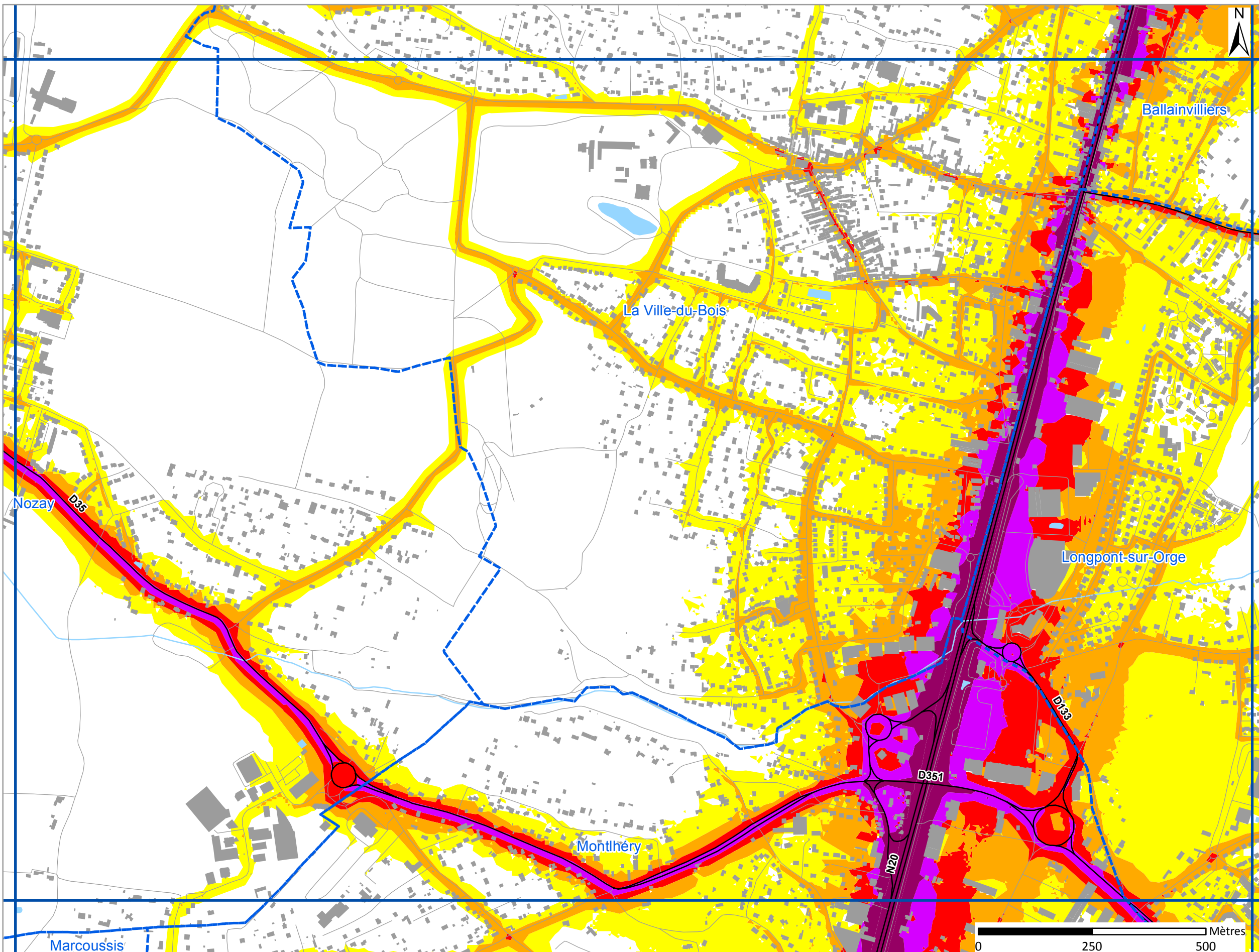
Indicateur L_{den} (Jour/Soir/Nuit)



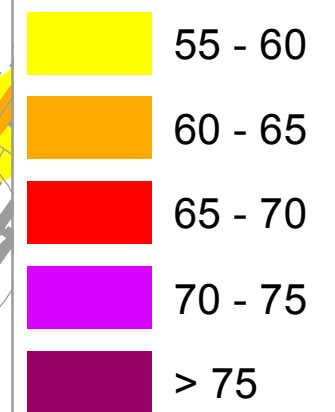
Bruit routier

Indicateur L_{den} (Jour/Soir/Nuit)

H5



Niveaux sonores, en dB(A)




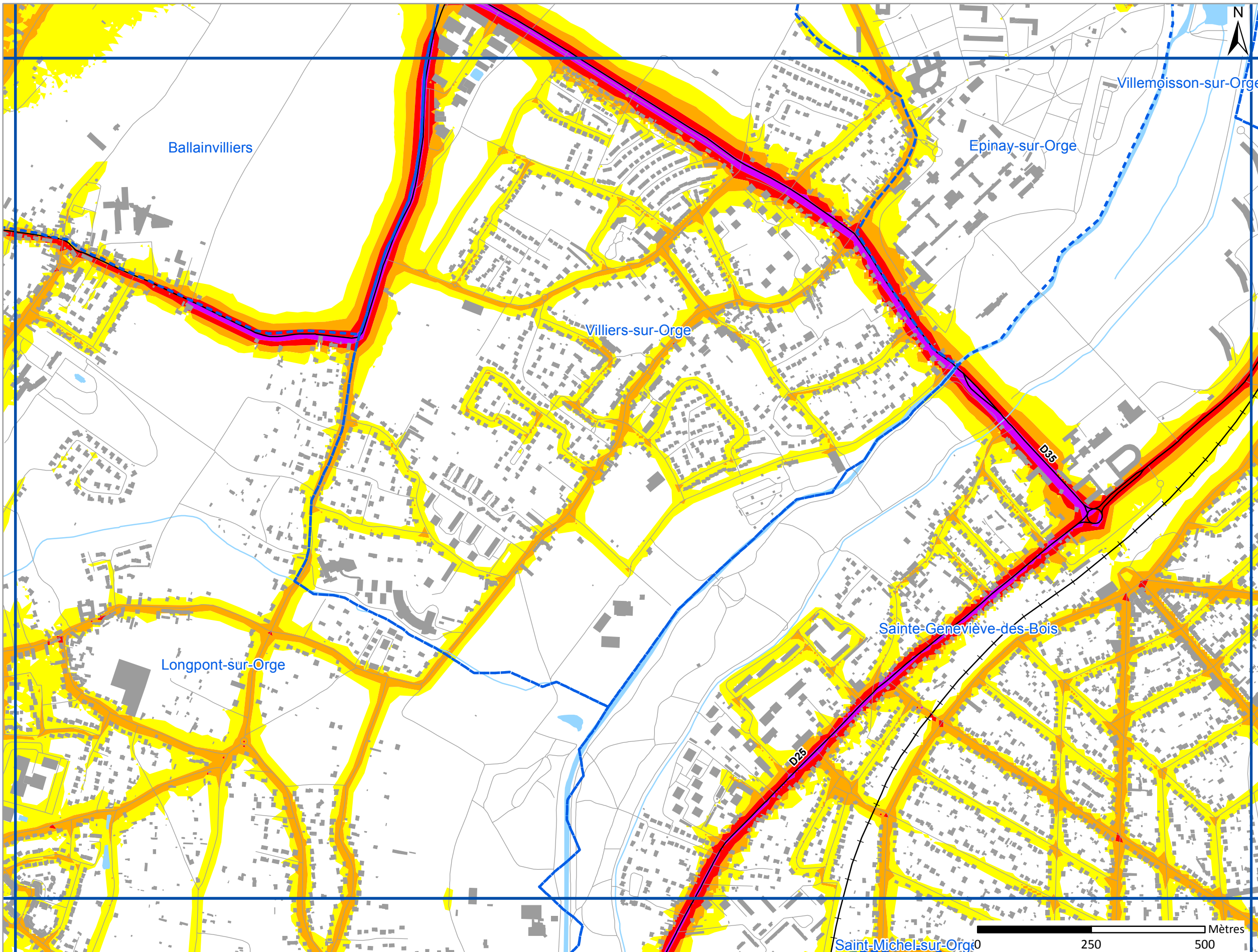
- Limite communale
- Bâtiment
- Autoroutes et nationales
- Départementales
- Routes communales
- Voies ferrées
- Cours d'eau
- Surface en eau




Bruit routier

Indicateur L_{den} (Jour/Soir/Nuit)


H6



Niveaux sonores, en dB(A)

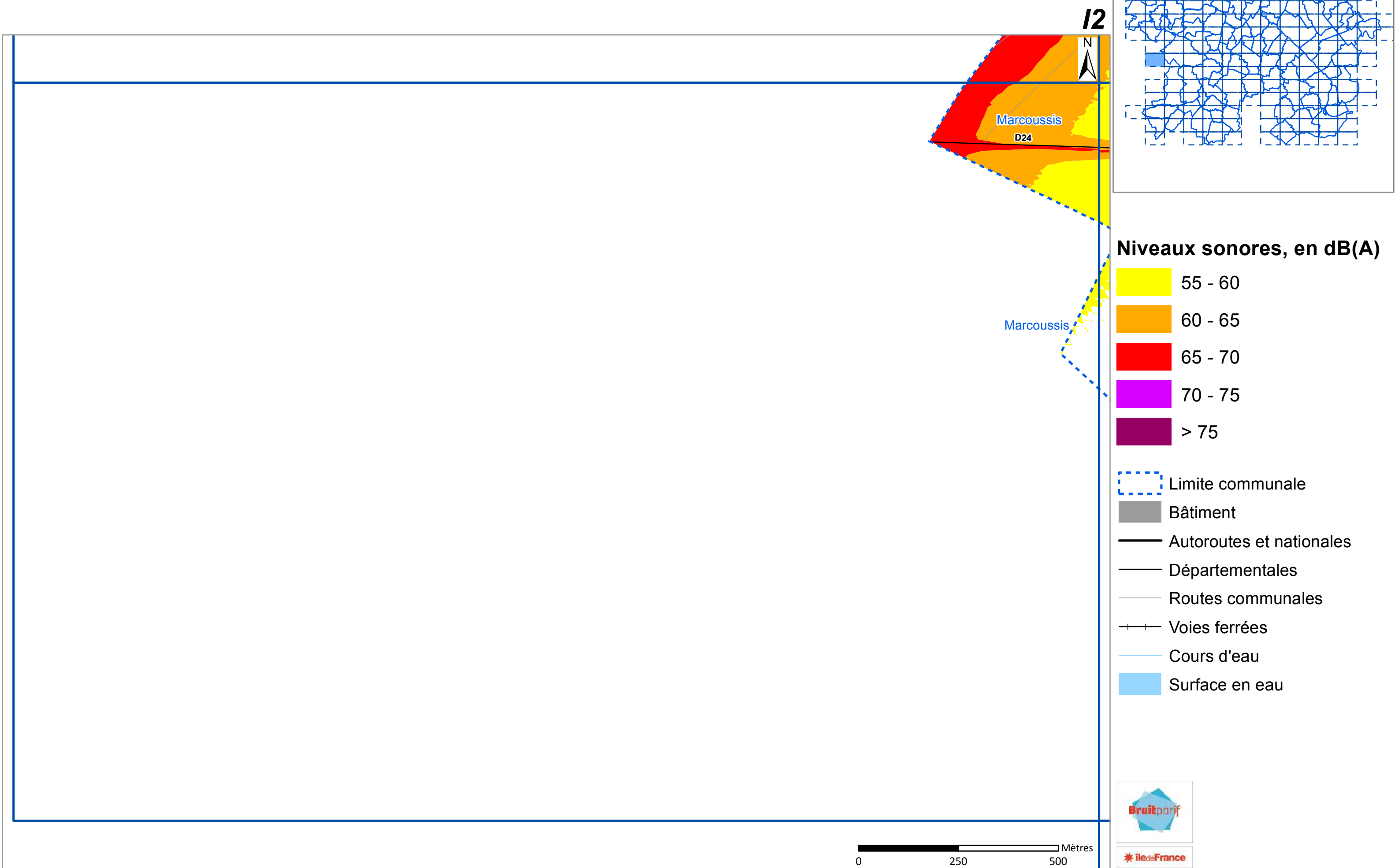


- Limite communale
- Bâtiment
- Autoroutes et nationales
- Départementales
- Routes communales
- Voies ferrées
- Cours d'eau
- Surface en eau



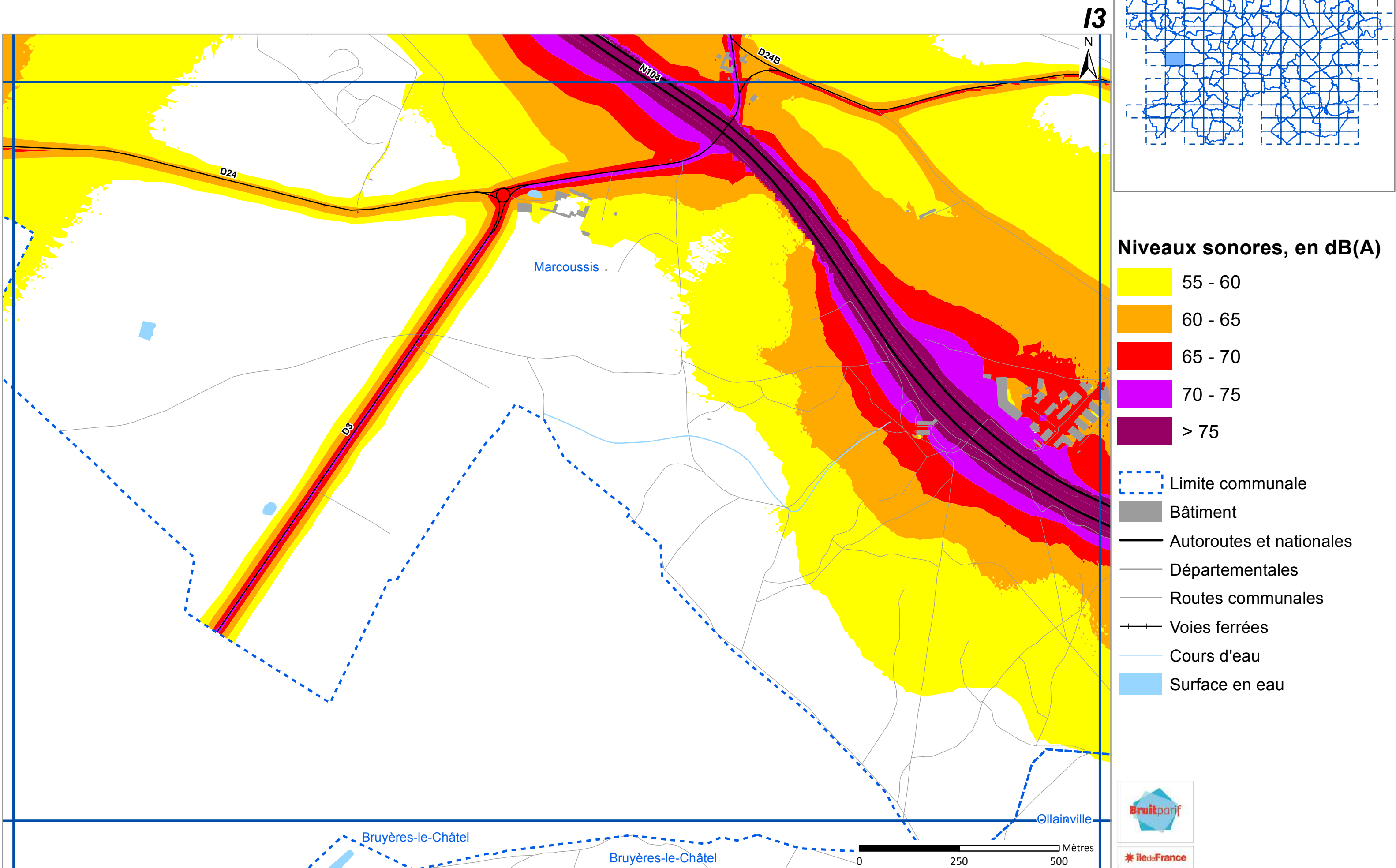
Bruit routier

Indicateur L_{den} (Jour/Soir/Nuit)



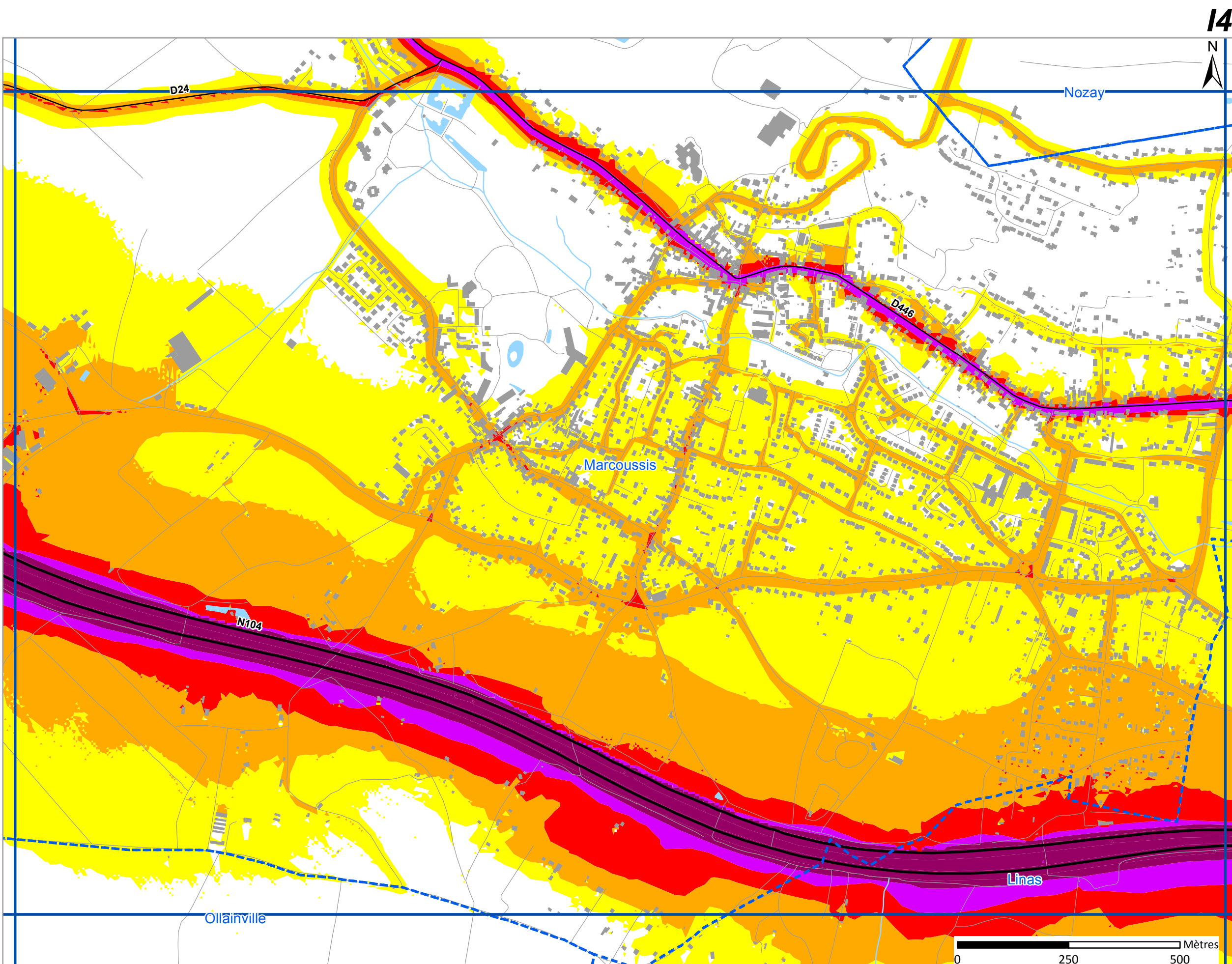
Bruit routier

Indicateur L_{den} (Jour/Soir/Nuit)




Bruit routier


Indicateur L_{den} (Jour/Soir/Nuit)



14
N



Niveaux sonores, en dB(A)



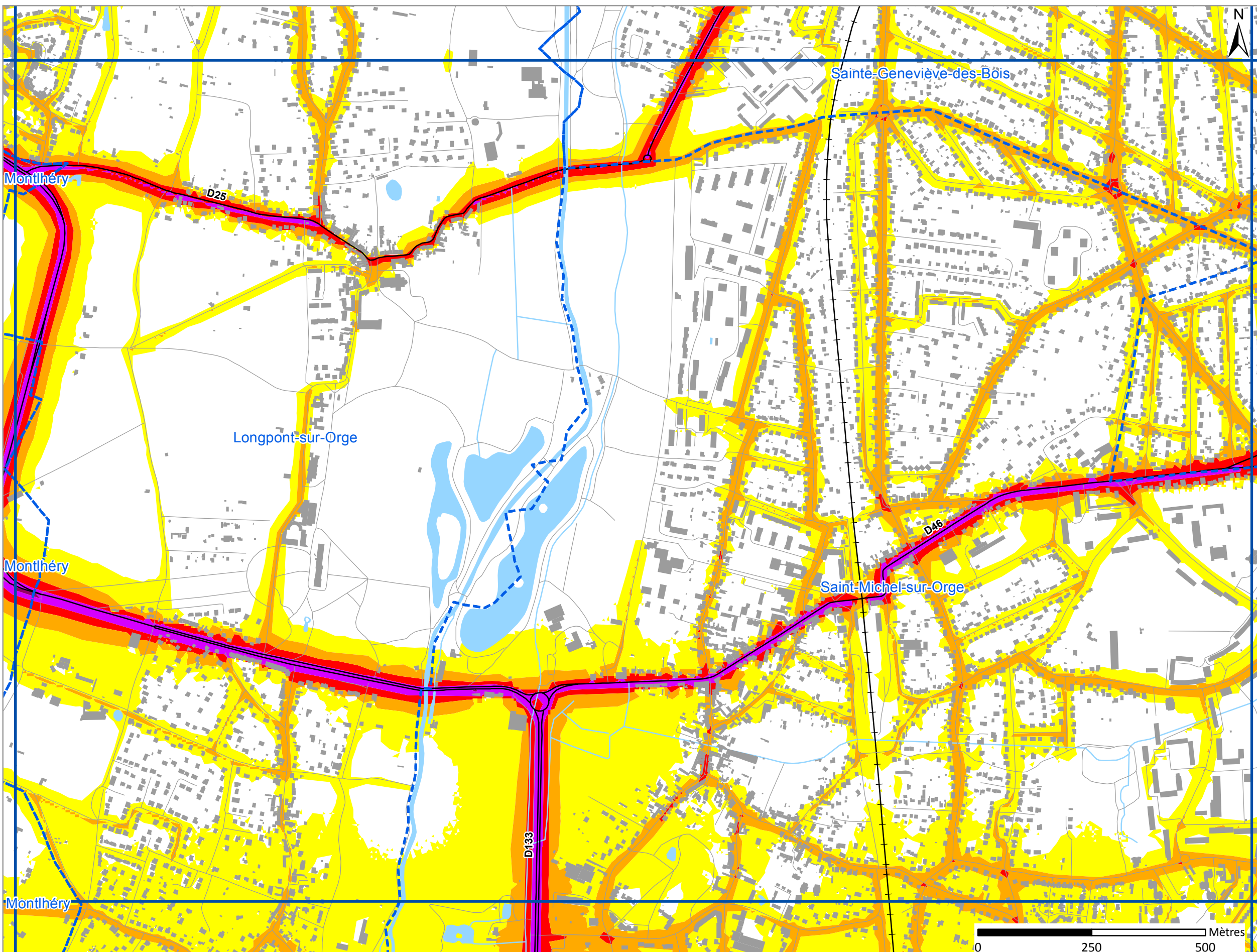

- Limite communale
- Bâtiment
- Autoroutes et nationales
- Départementales
- Routes communales
- Voies ferrées
- Cours d'eau
- Surface en eau




Bruit routier

Indicateur L_{den} (Jour/Soir/Nuit)


16



Niveaux sonores, en dB(A)



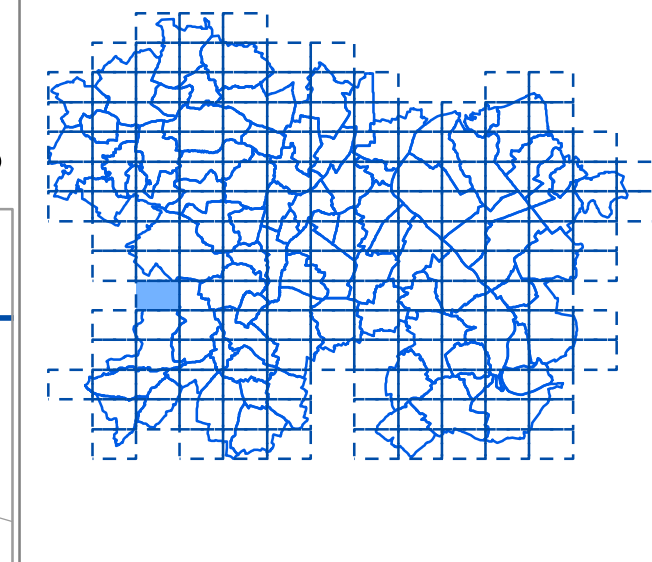
- Limite communale
- Bâtiment
- Autoroutes et nationales
- Départementales
- Routes communales
- Voies ferrées
- Cours d'eau
- Surface en eau




Bruit routier

Indicateur *Lden* (Jour/Soir/Nuit)

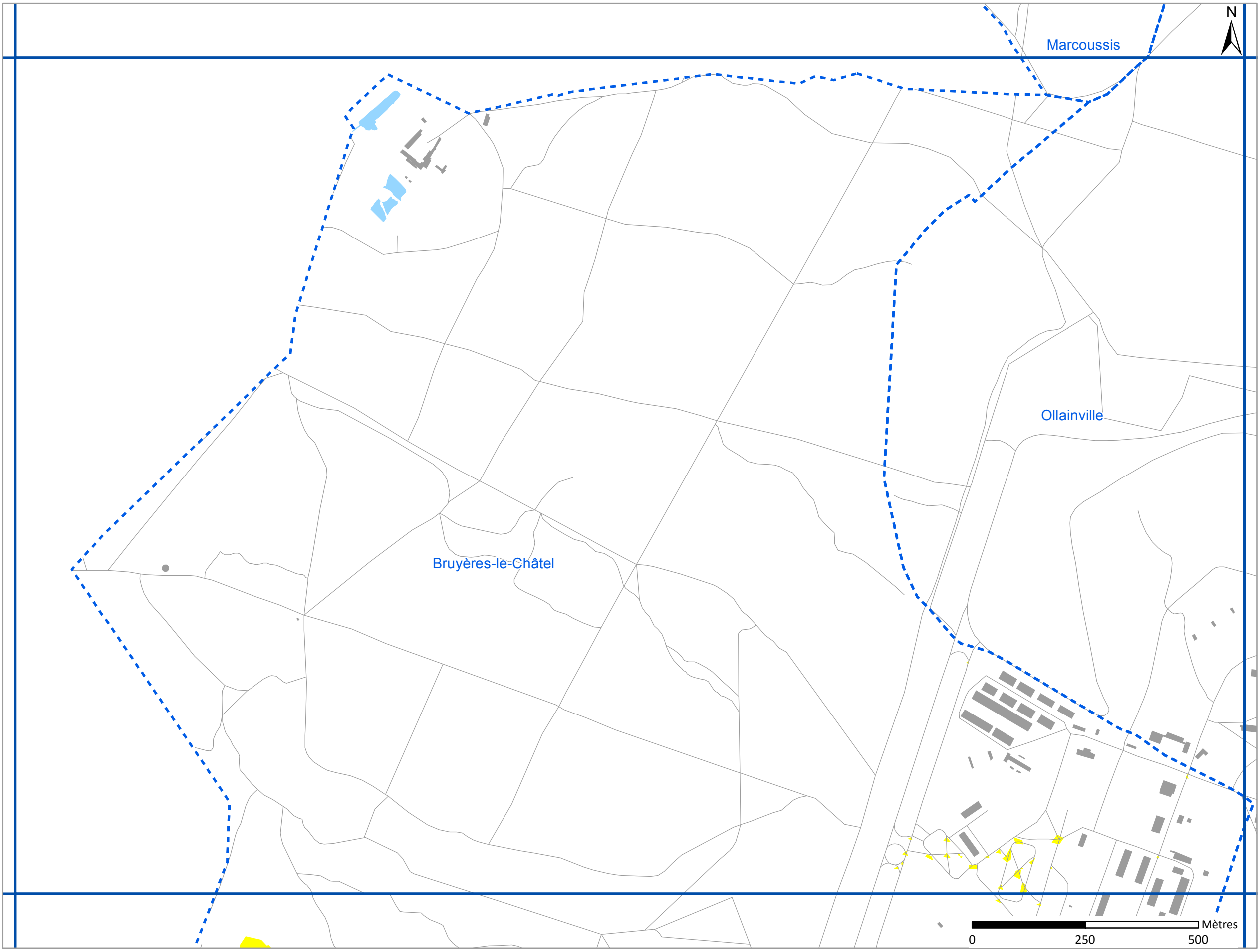
J3



Niveaux sonores, en dB(A)




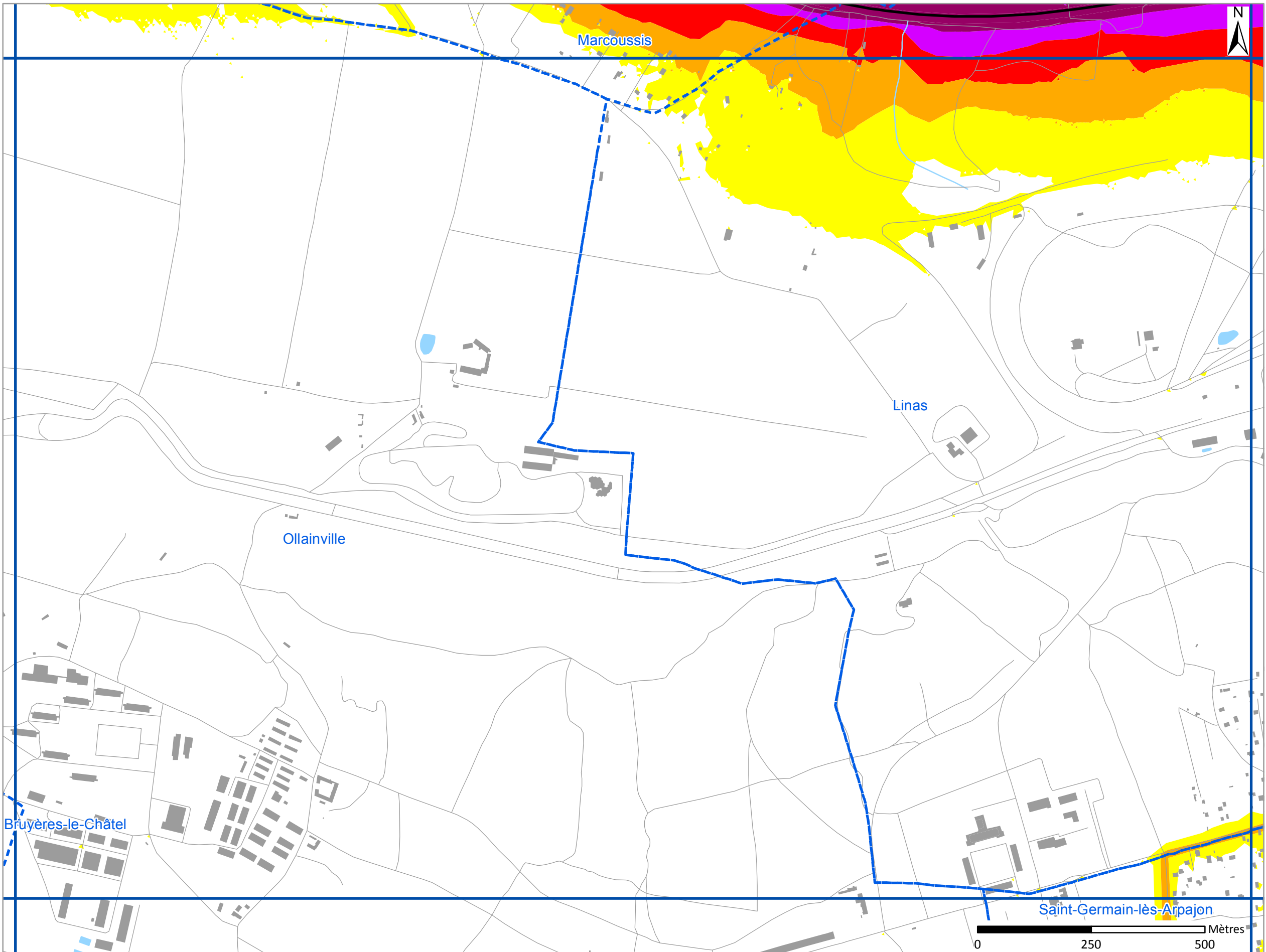
- Limite communale
- Bâtiment
- Autoroutes et nationales
- Départementales
- Routes communales
- Voies ferrées
- Cours d'eau
- Surface en eau




Bruit routier

Indicateur L_{den} (Jour/Soir/Nuit)

J4



Niveaux sonores, en dB(A)

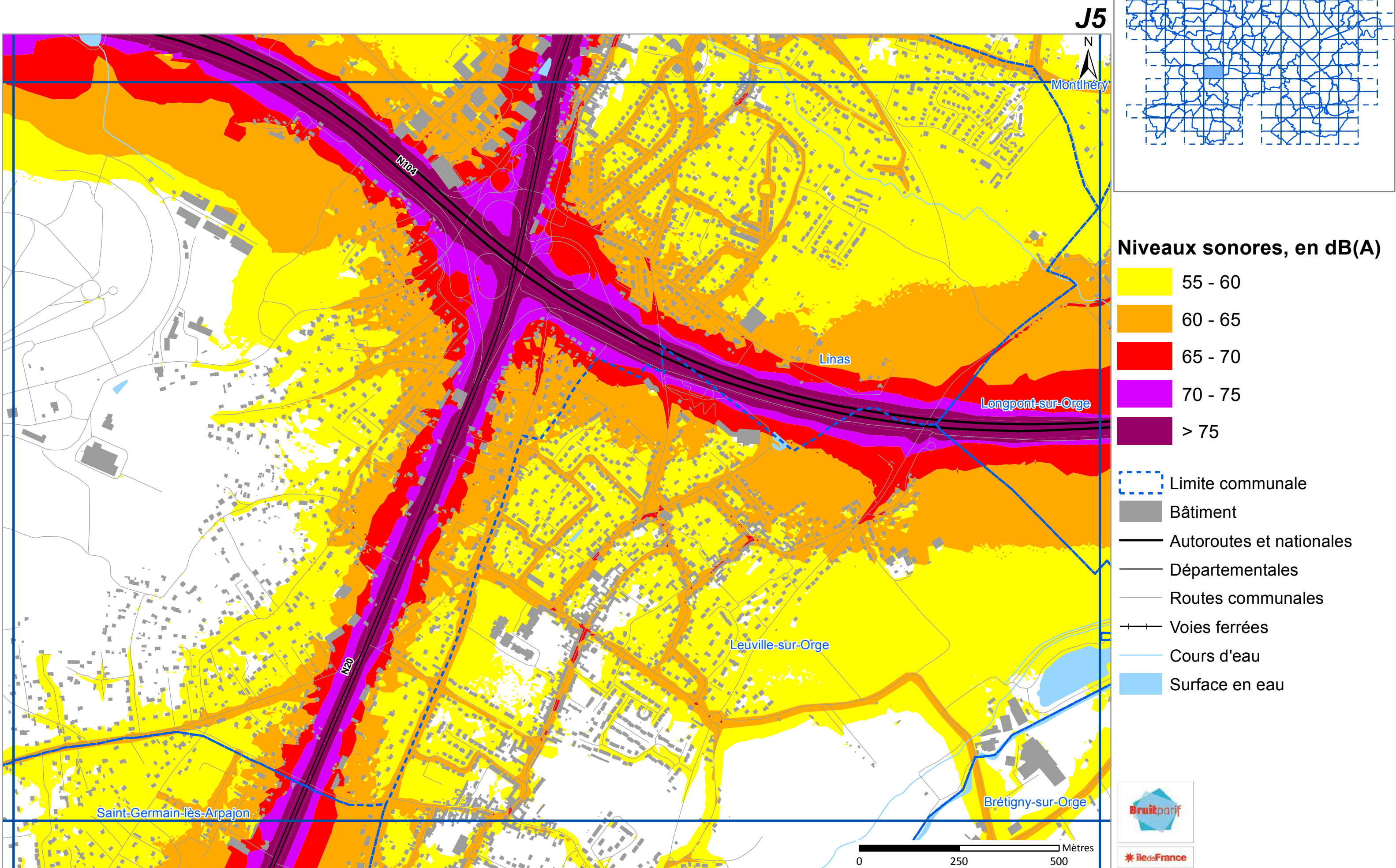


- Limite communale
- Bâtiment
- Autoroutes et nationales
- Départementales
- Routes communales
- Voies ferrées
- Cours d'eau
- Surface en eau



Bruit routier

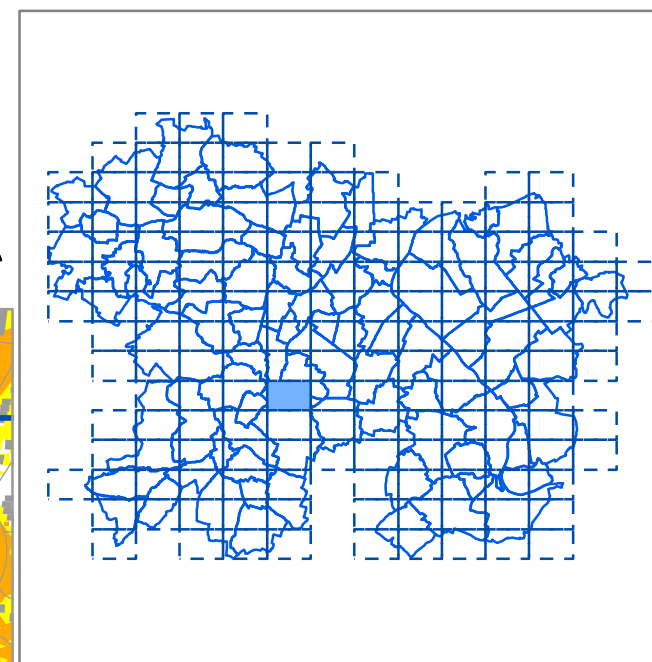
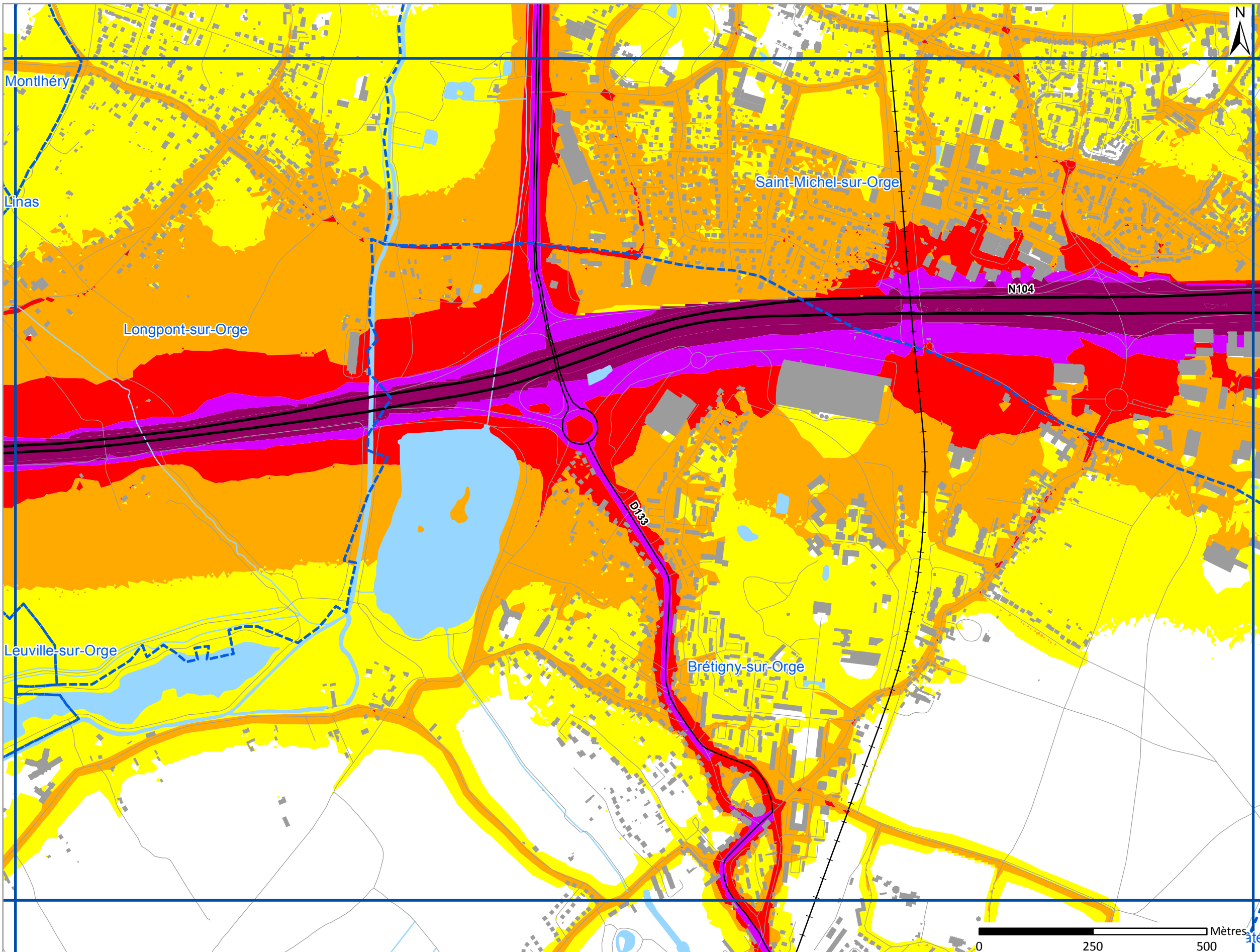
Indicateur L_{den} (Jour/Soir/Nuit)




Bruit routier

Indicateur L_{den} (Jour/Soir/Nuit)

J6



Niveaux sonores, en dB(A)



- Limite communale
- Bâtiment
- Autoroutes et nationales
- Départementales
- Routes communales
- Voies ferrées
- Cours d'eau
- Surface en eau

